



Albury Local Environmental Plan 2010

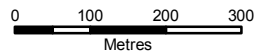
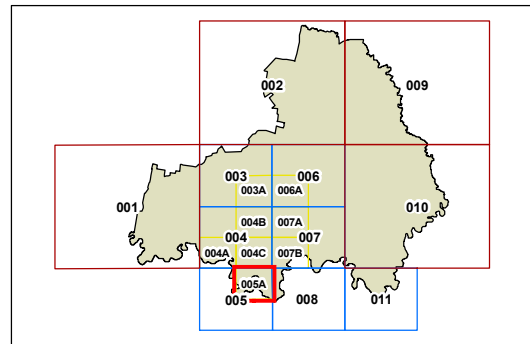
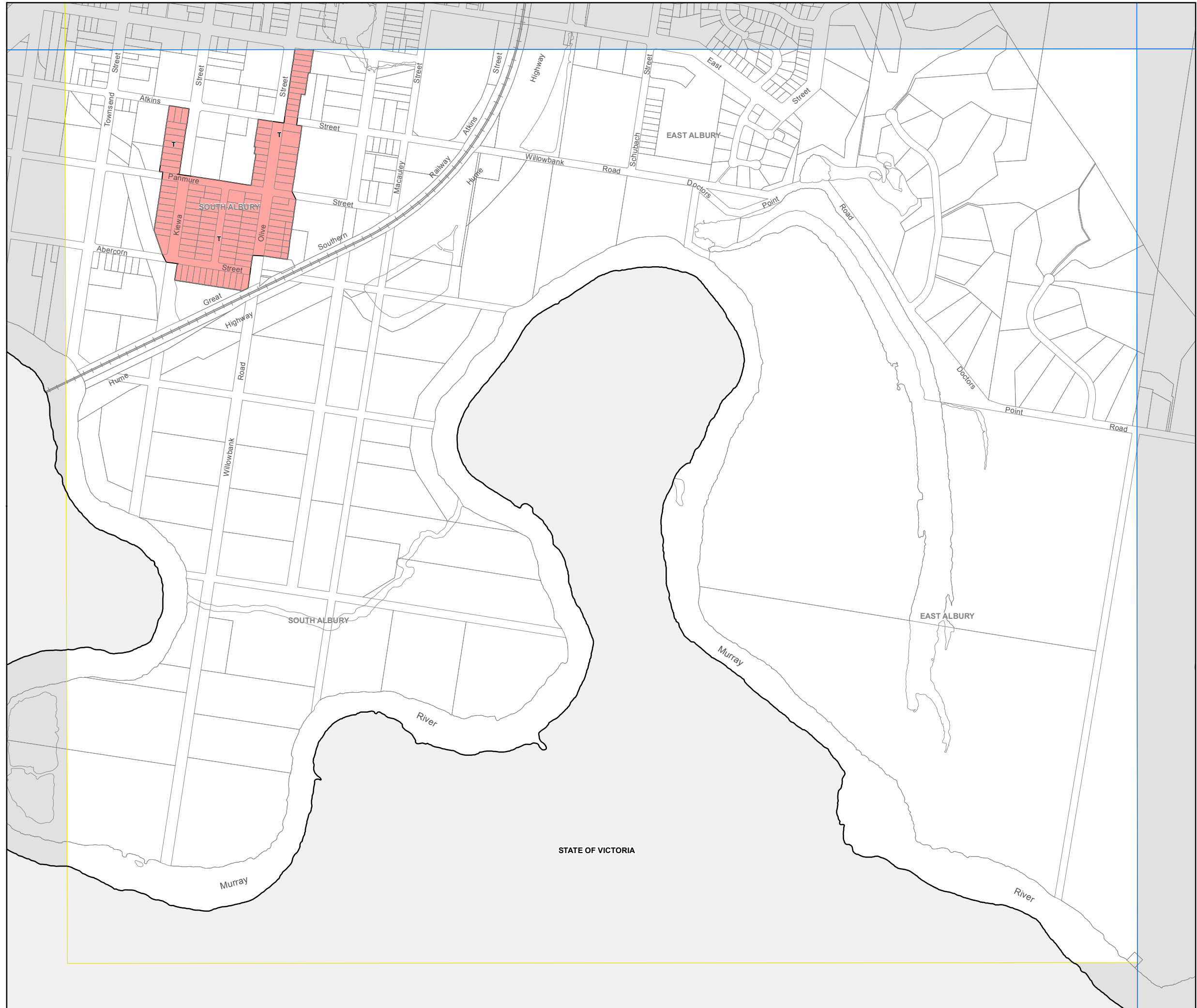
Floor Space Ratio Map - Sheet FSR_005A

Maximum Floor Space Ratio (n:1)

- D 0.5
- N 1
- S 1.5
- T 2
- V 3

Cadastre

- Cadastre 14/05/10 © Albury City Council



Scale: 1:10,000 @ A3

Projection: GDA 1994, Zone 55