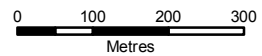
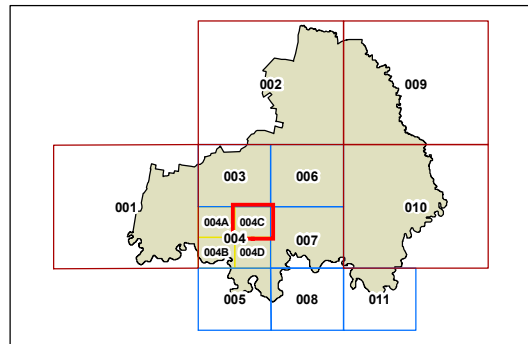
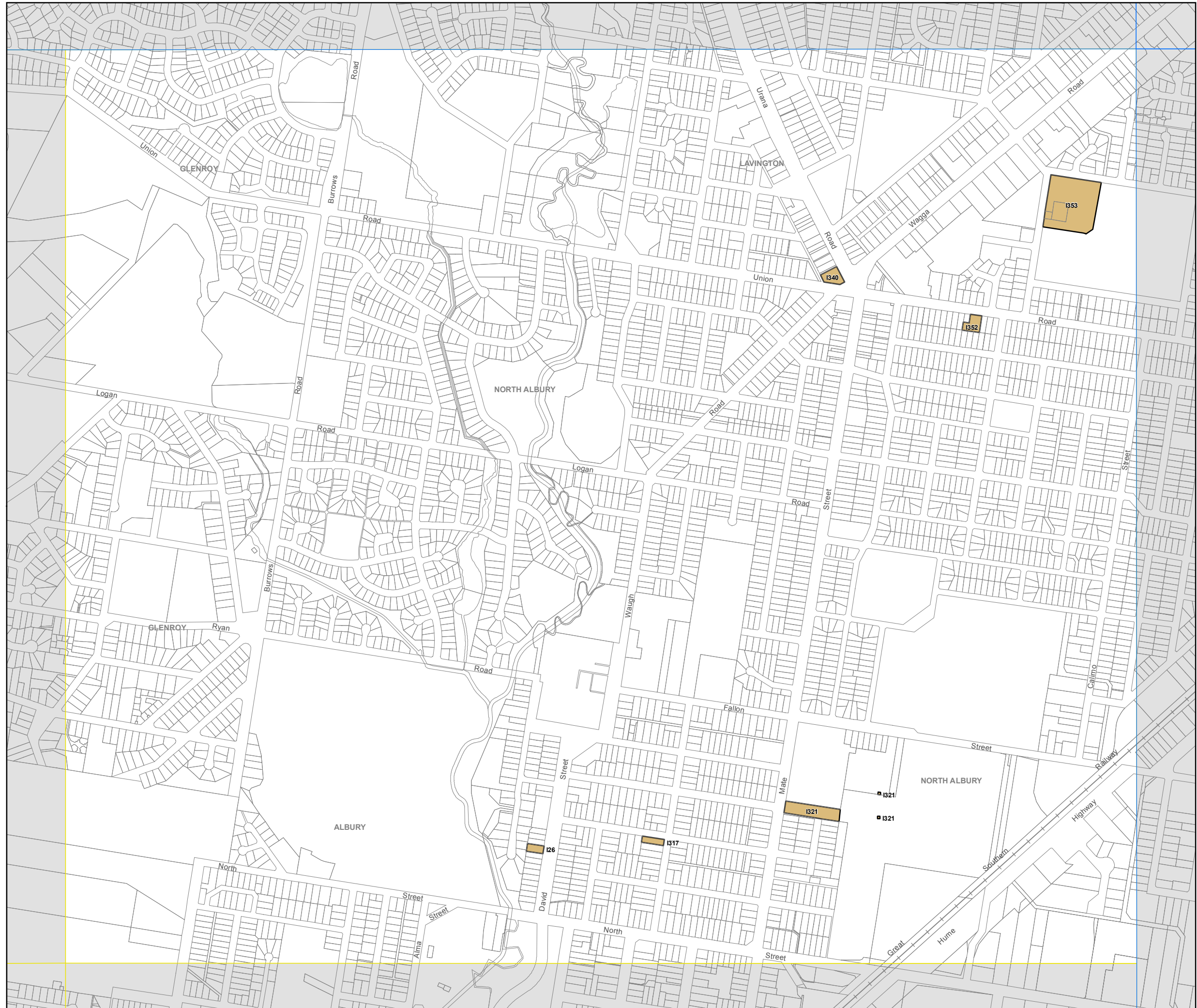




Albury Local Environmental Plan 2010

Heritage Map - Sheet HER_004C

- Item - General
- Conservation Area - General
- Cadastre**
- Cadastre 14/05/10 © Albury City Council



Scale: 1:10,000 @ A3

Projection: GDA 1994, Zone 55