

Albury Local Environmental Plan 2010

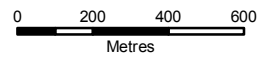
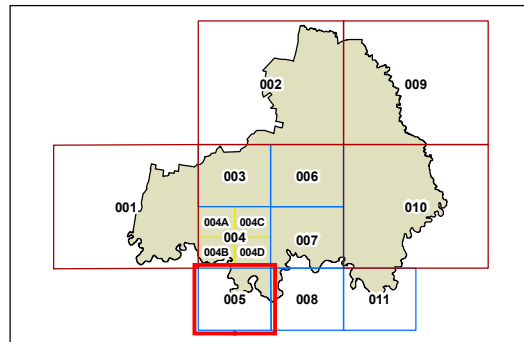
Heritage Map - Sheet HER_005

Item - General

Conservation Area - General

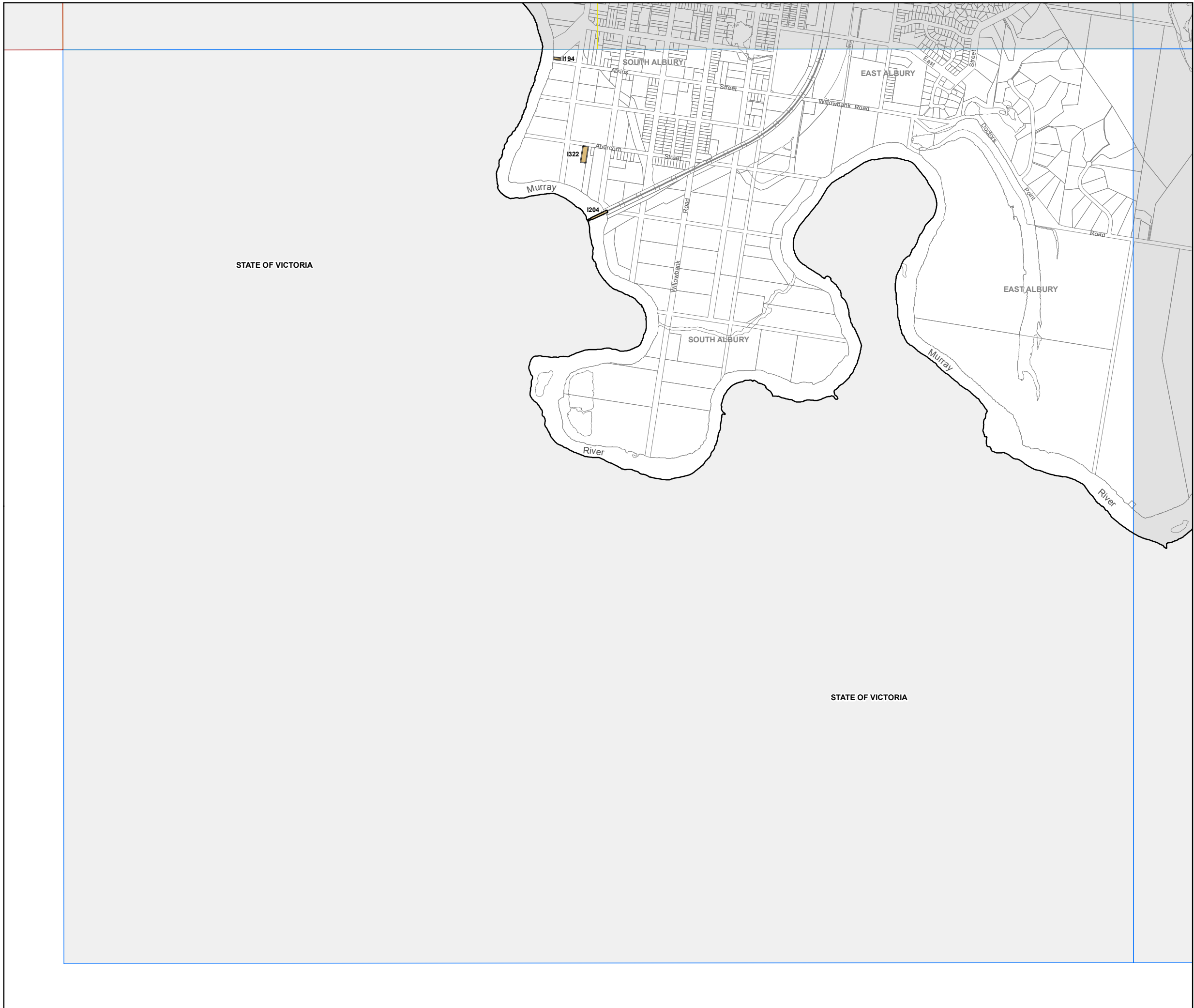
Cadastral

Cadastral 14/05/10 © Albury City Council



Scale: 1:20,000 @ A3

Projection: GDA 1994, Zone 55



STATE OF VICTORIA

STATE OF VICTORIA