



# Albury Local Environmental Plan 2010


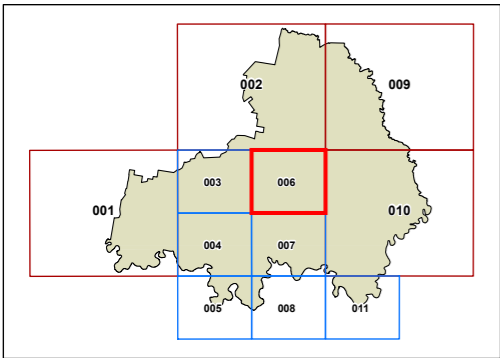
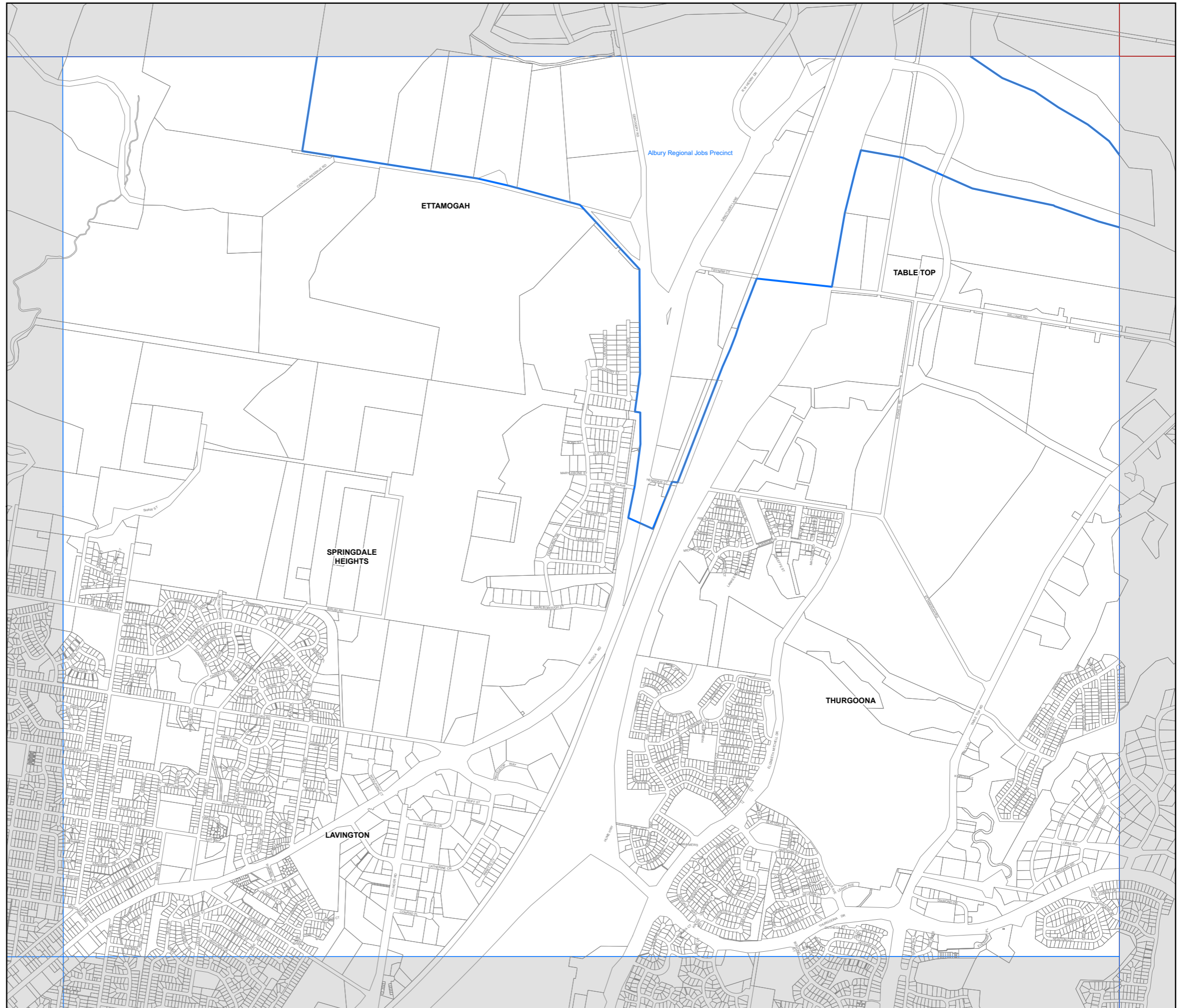
## Key Sites Map - Sheet KYS\_006

### Key Sites

Key Sites

### Cadastral

Cadastral 13/04/2023 © Albury City Council



Projection: GDA 1994  
MGA Zone 55

Scale: 1:20,000 @ A3

Map Identification Number: 0050\_COM\_KYS\_006\_020\_20230421