





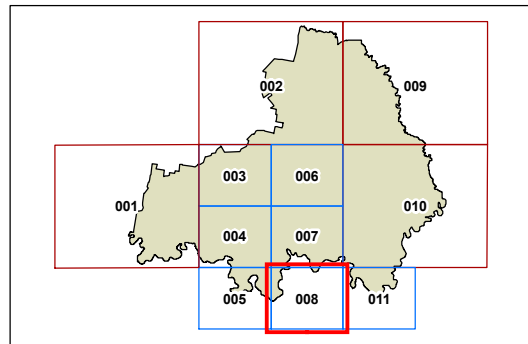
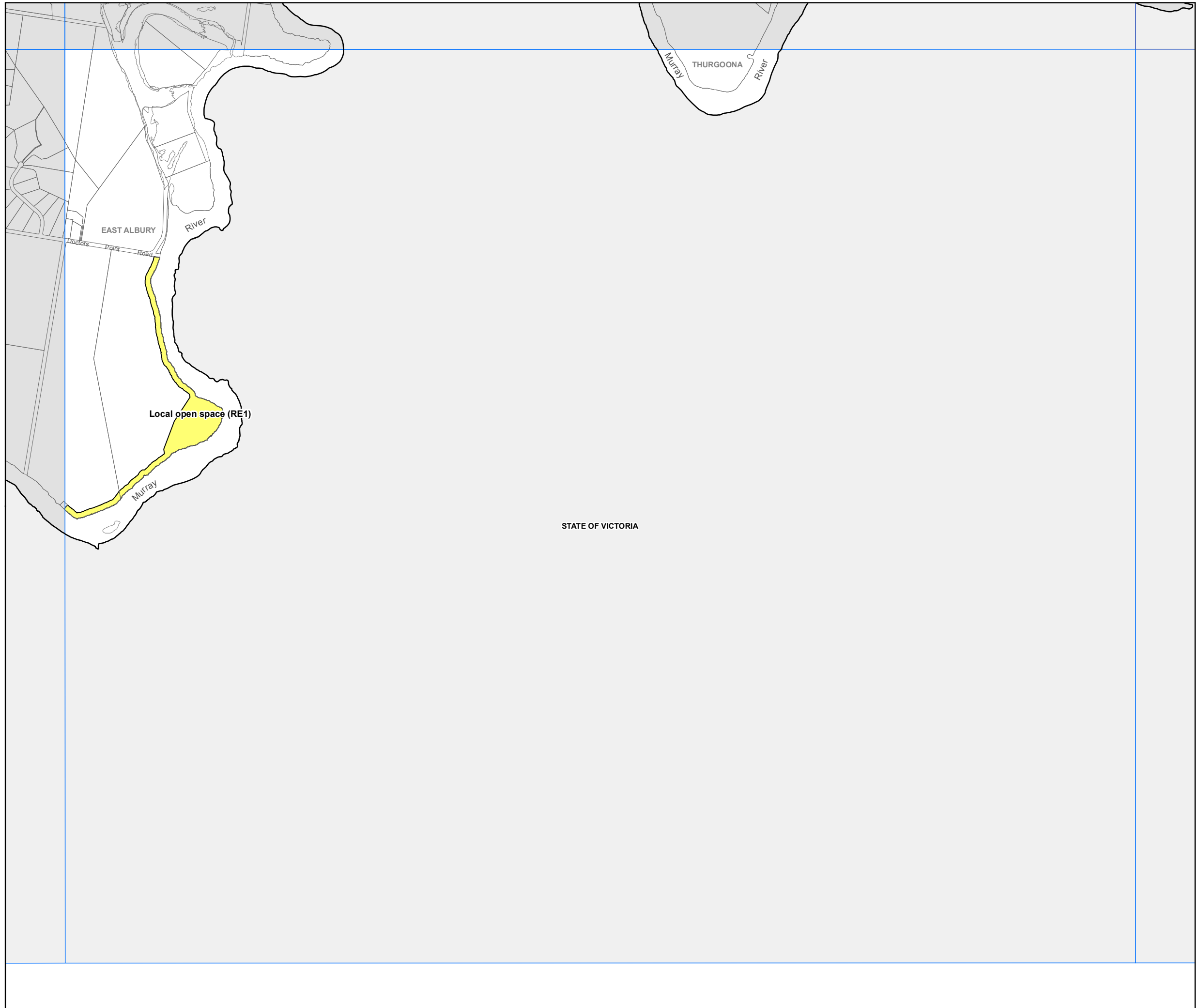
Albury Local Environmental Plan 2010

Land Reservation Acquisition Map - Sheet LRA_008


 Local Open Space (RE1)

Cadastral

 Cadastral 14/05/10 © AlburyCity



Projection: GDA 1994, Zone 55



Scale: 1:20,000 @ A3