



Albury Local Environmental Plan 2010


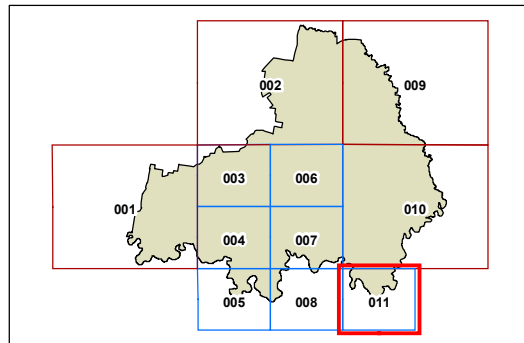
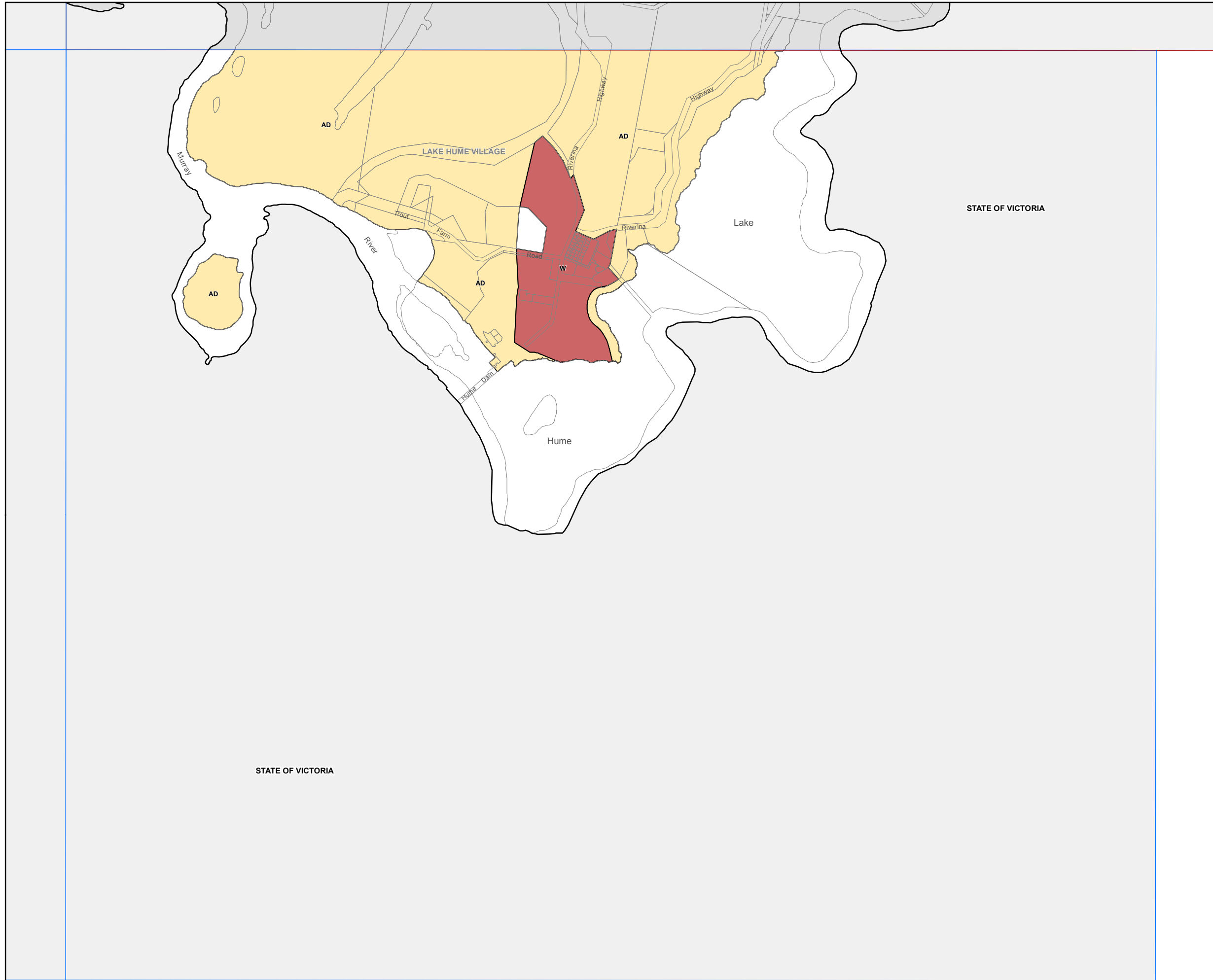
Lot Size Map - Sheet LSZ_011

Minimum Lot Size (sq m)

- A 100
- D 300
- G 450
- U 1500
- V 2000
- W 4000
- X 5000
- Y 10000 (1ha)
- Z 20000 (2ha)
- AB1 100000 (10ha)
- AB2 400000 (40ha)
- AC 800000 (80ha)
- AD 1000000 (100ha)
- AE 3000000 (300ha)
- DM Deferred Matter

Cadastral

▭ Cadastral 14/05/10 © Albury City Council



Scale: 1:20,000 @ A3

Projection: GDA 1994, Zone 55