

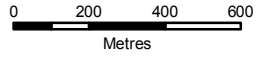
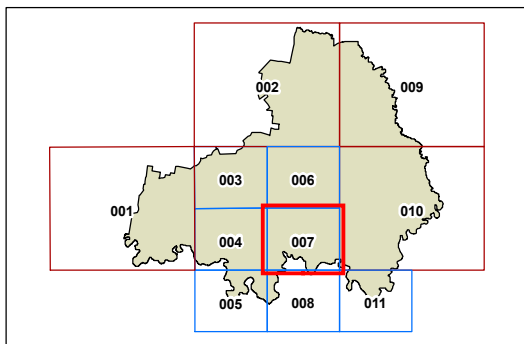
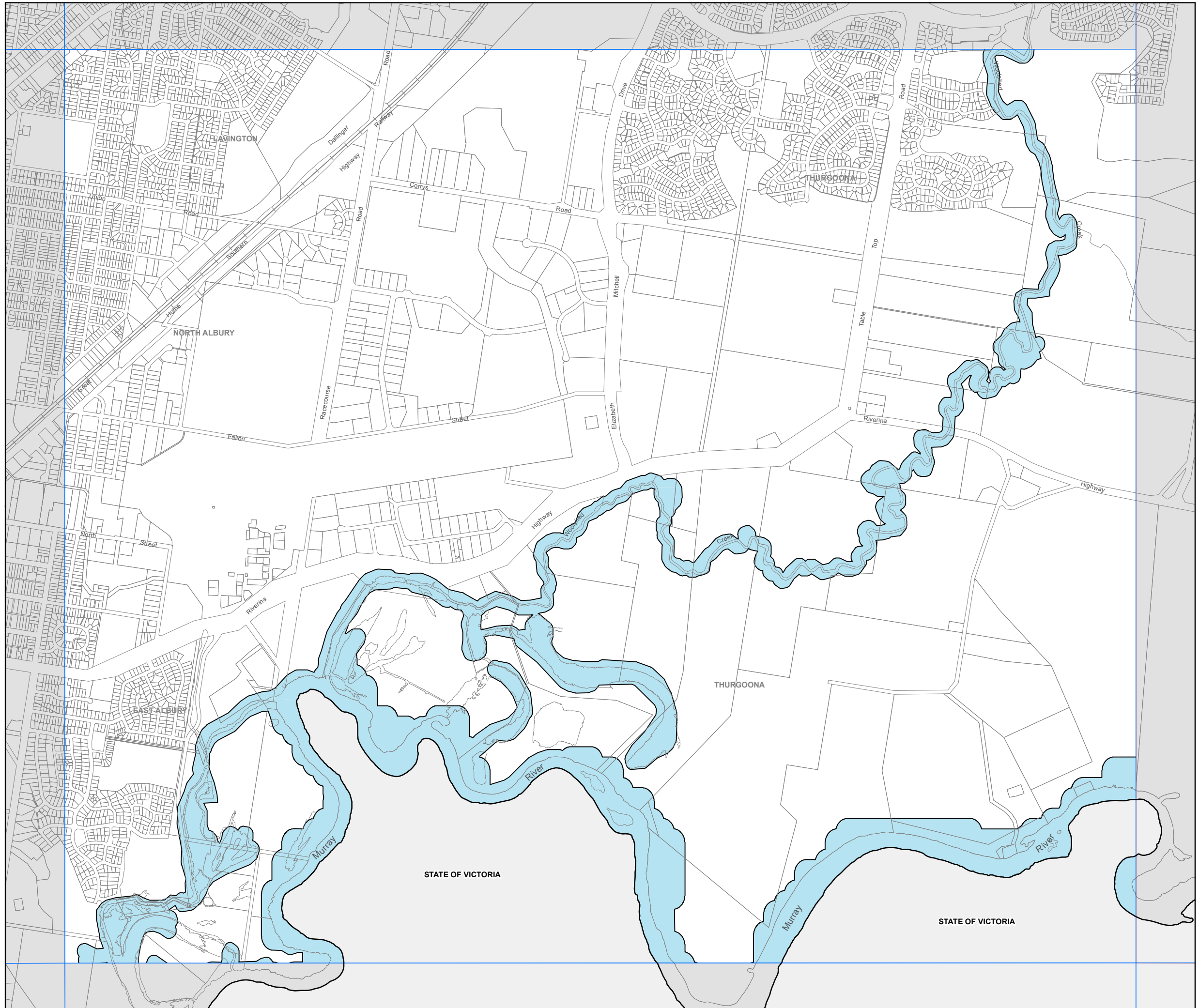
# Albury Local Environmental Plan 2010

## Natural Resources Sensitivity - Water Map - Sheet NRW\_007

Sensitive Area

### Cadastre

Cadastre 14/05/10 © AlburyCity



Scale: 1:20,000 @ A3

Projection: GDA 1994, Zone 55