
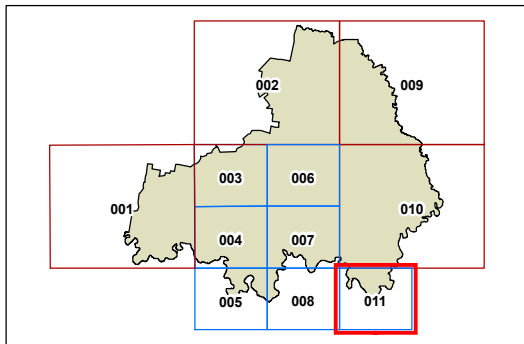
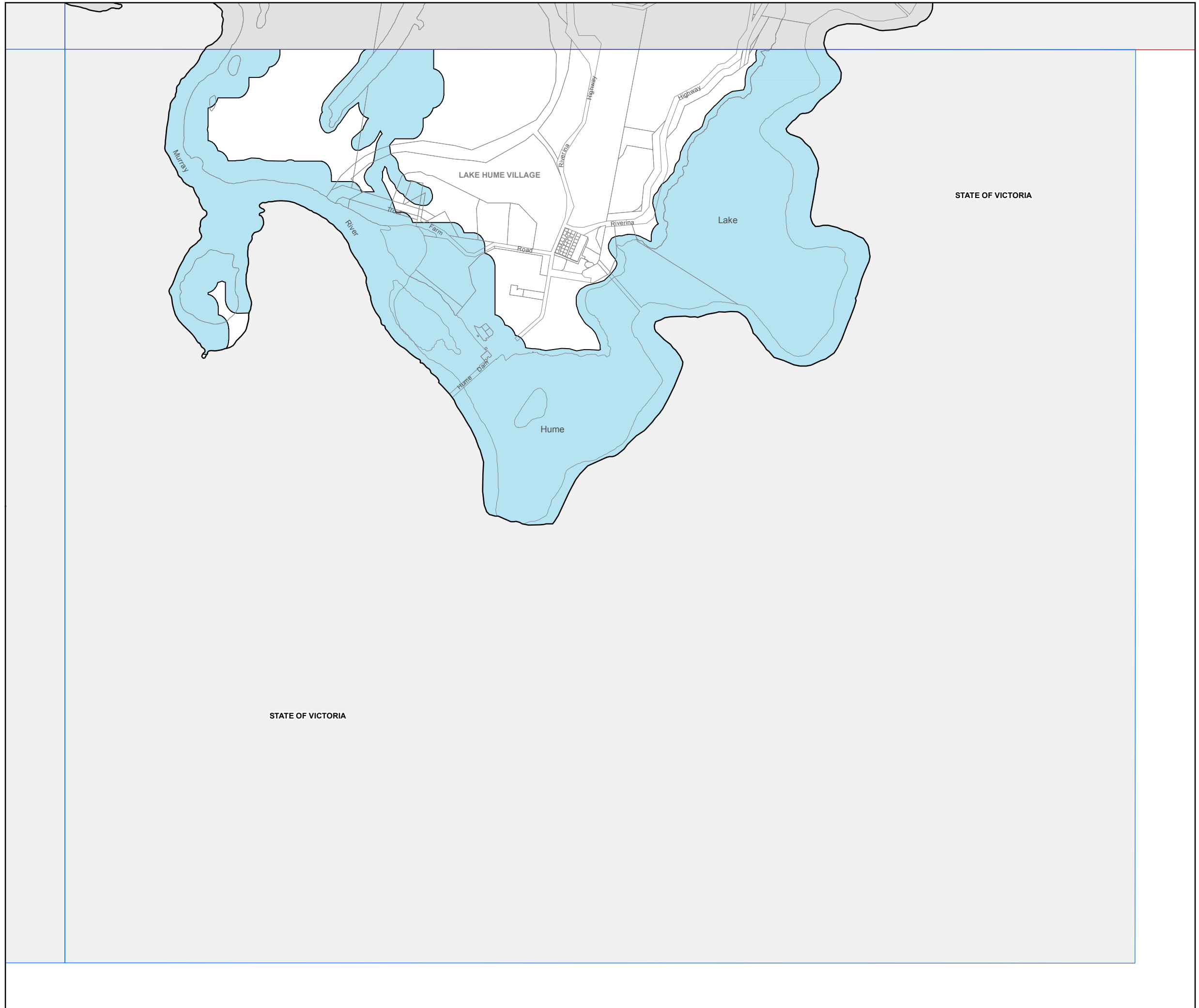




Albury Local Environmental Plan 2010

Natural Resources Sensitivity - Water Map - Sheet NRW_011

- Sensitive Area
- Cadastr**
- Cadastr 14/05/10 © AlburyCity



Scale: 1:20,000 @ A3

Projection: GDA 1994, Zone 55