





Albury Local Environmental Plan 2010


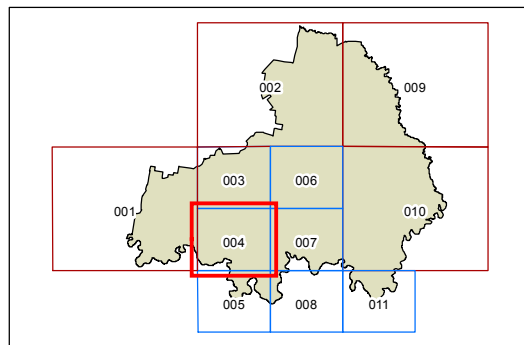
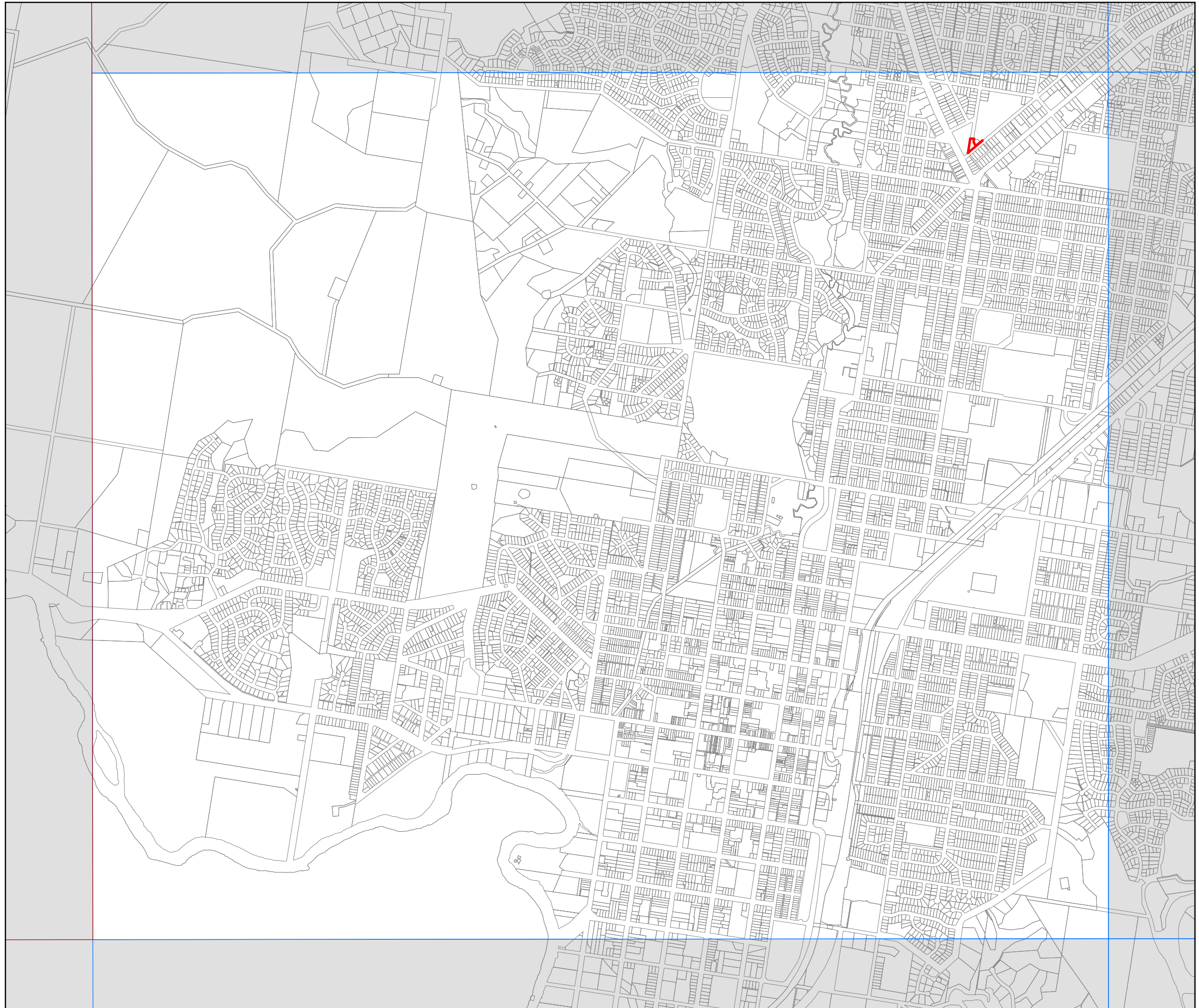
Land Reclassification
(Part Lots) Map - Sheet RPL_004

Land Reclassification (Part Lots)

 Operational Land

Cadastral

 Cadastral 6/11/14 © Albury City Council



Scale: 1:20,000 @ A3

Projection: GDA 1994,
Zone 55