



Armidale Dumaresq Local Environmental Plan 2012

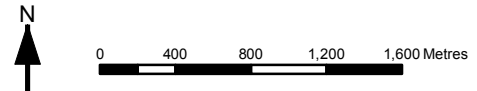
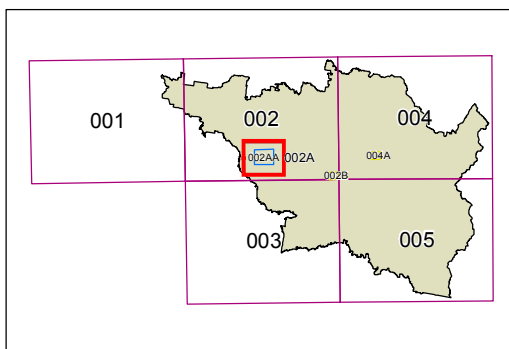
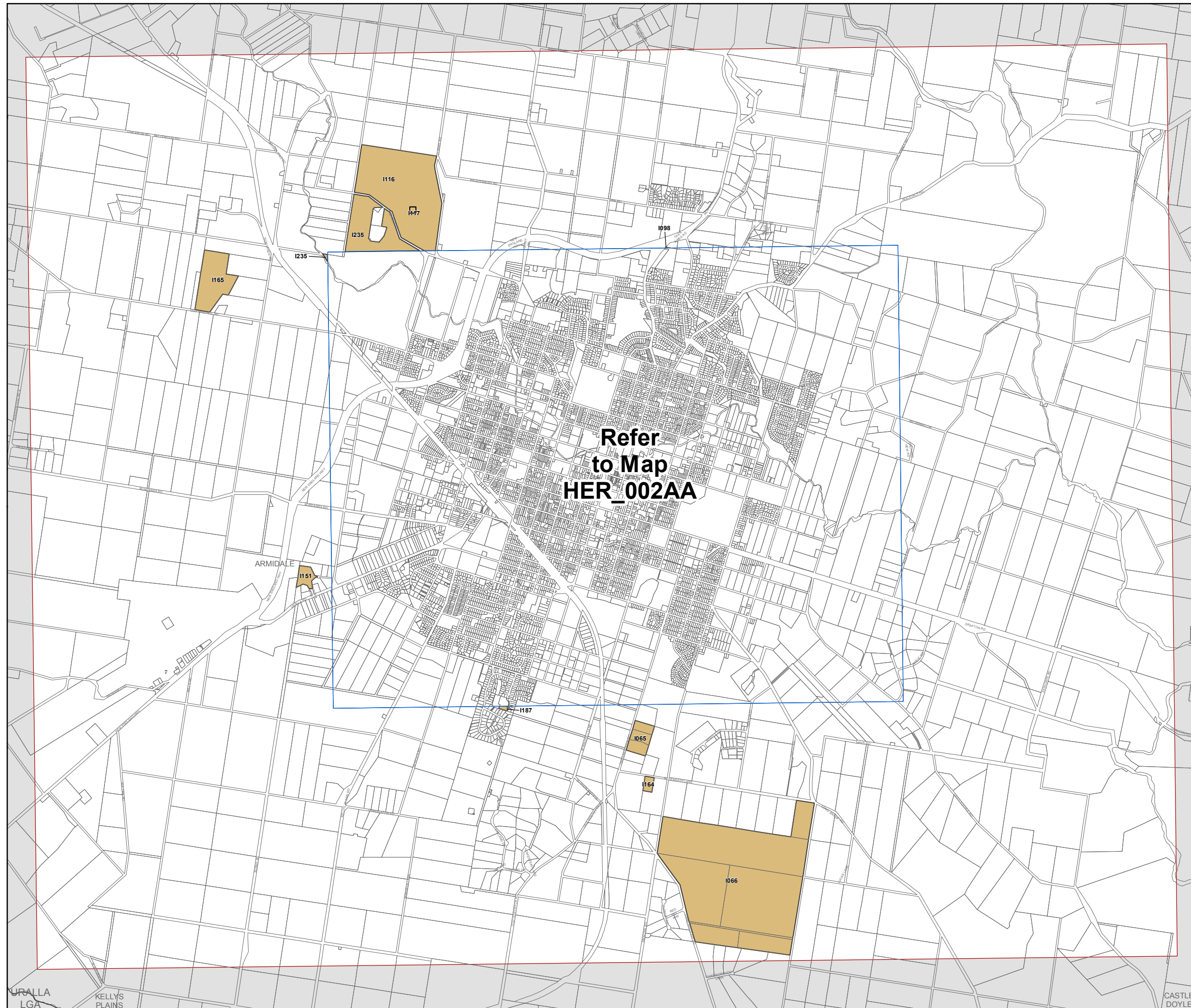
Heritage Map - Sheet HER_002A

Heritage

- Conservation area - General
- Item - General
- Item - Archaeological

Cadastre

- Cadastre 08/12/2010 © Land and Property Information (LPI)



Projection: GDA 1994
MGA Zone 56
Scale: 1:40,000 @ A3

Map identification number : 0111_COM_HER_002A_040_20121016