



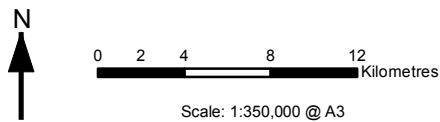
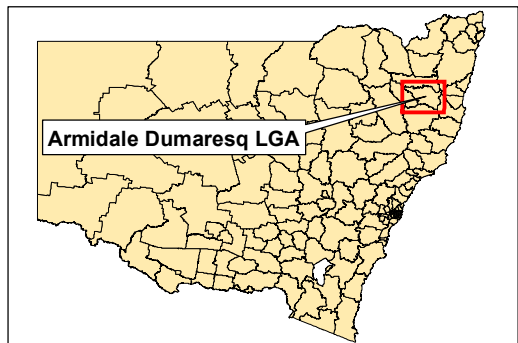
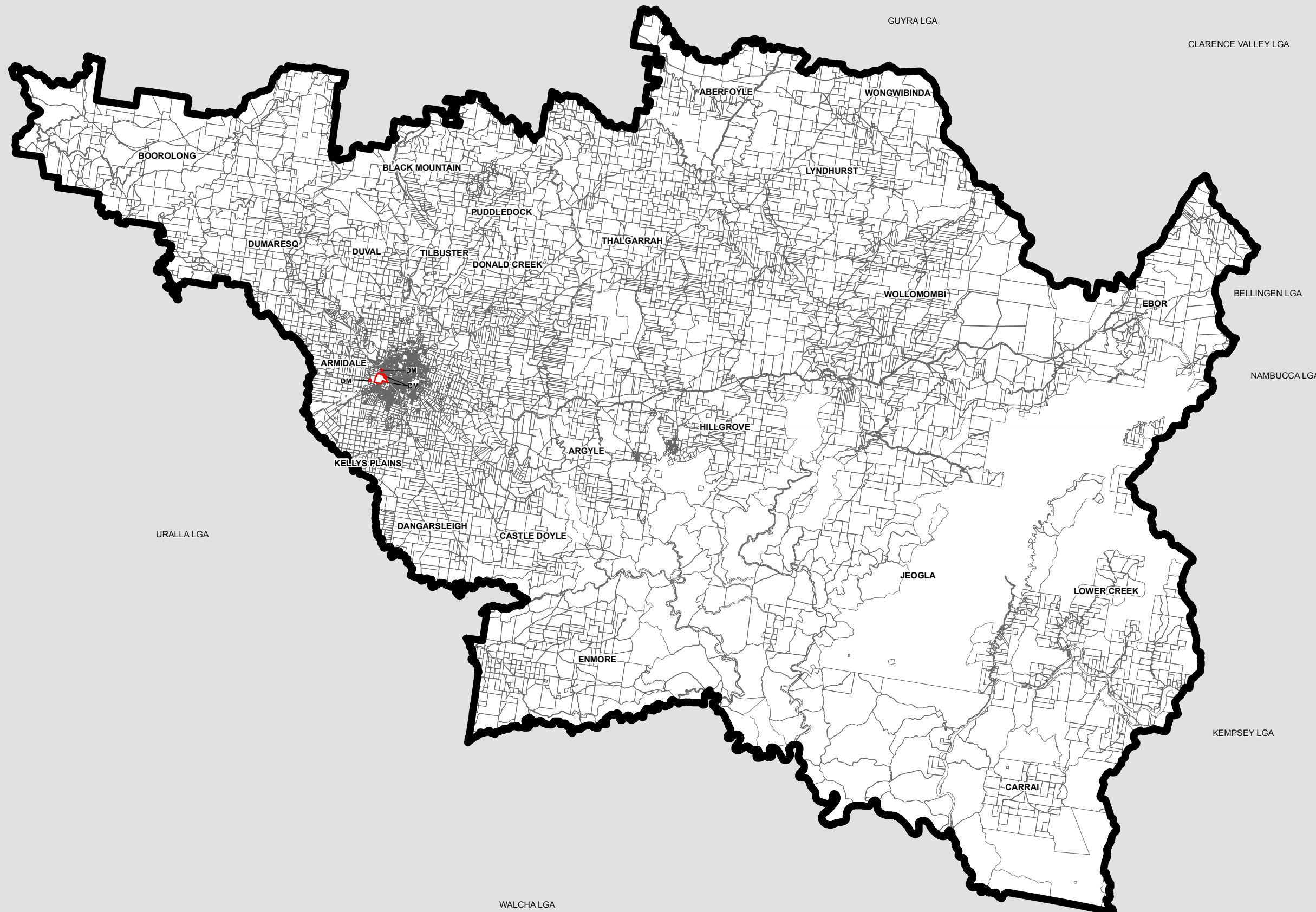




Armidale Dumaresq Local Environmental Plan 2012

Land Application Map - Sheet LAP_001

-  LGA Boundary
- LEP Land Application**
-  Included
-  Deferred Matter
- Cadastre**
-  Cadastre 18/11/2010 © Land and Property Information (LPI)



Projection: GDA 1994
MGA Zone 56

Scale: 1:350,000 @ A3