



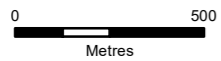
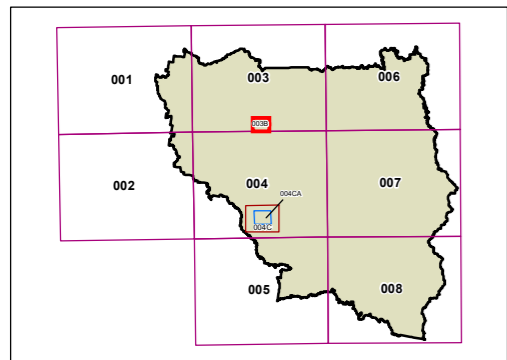
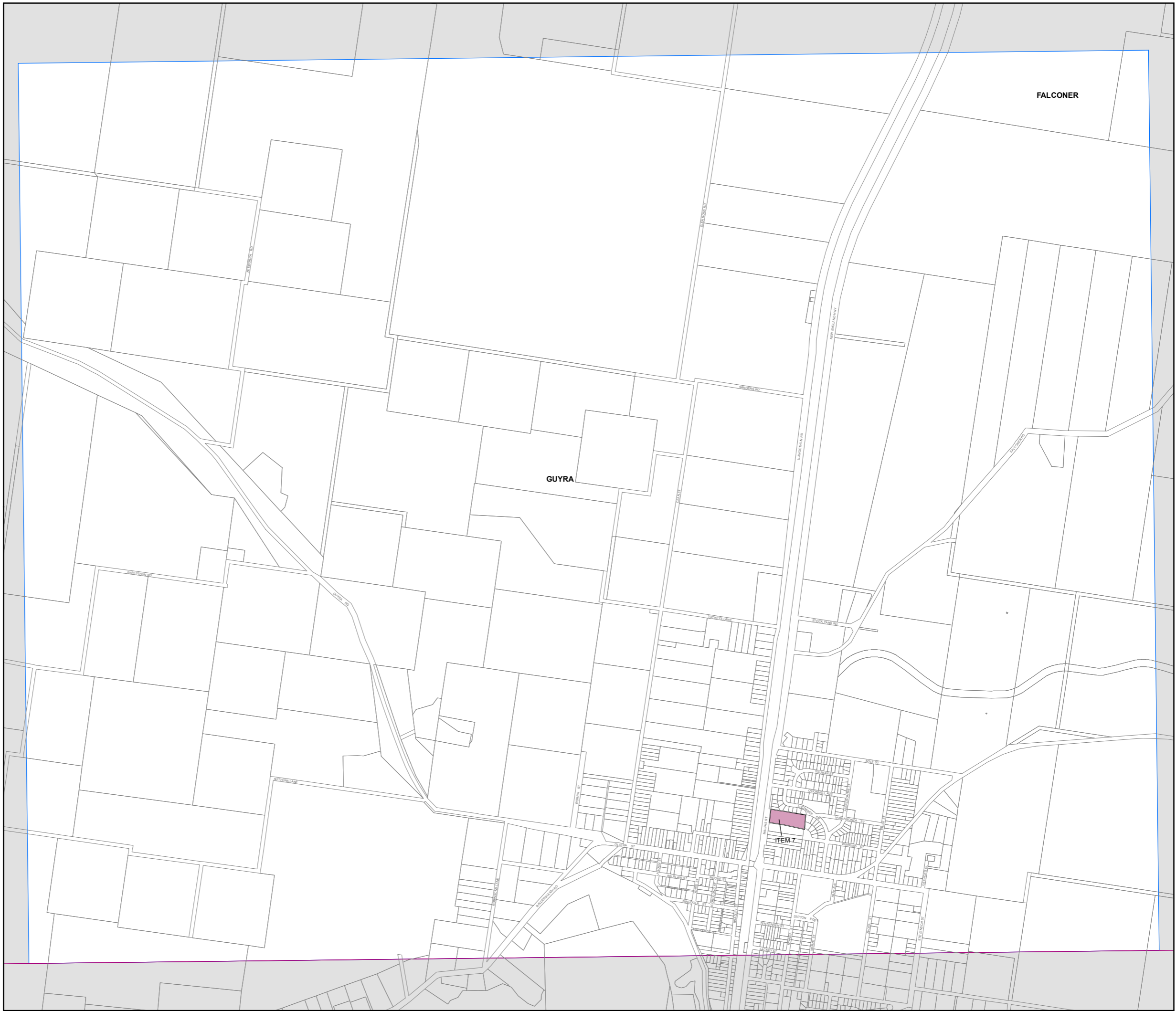
Additional Permitted Uses Map - Sheet APU_003B

Additional Permitted Uses

 Refer to Schedule 1

Cadastral

 Base Data 13/07/2022 © Spatial Services
 Addendum Data 13/07/2022 © Armidale Regional Council



Projection: GDA 1994
 MGA Zone 56
 Scale: 1:20,000 @ A3

Map Identification Number: 0130_COM_APU_003B_020_20220718