



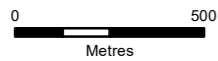
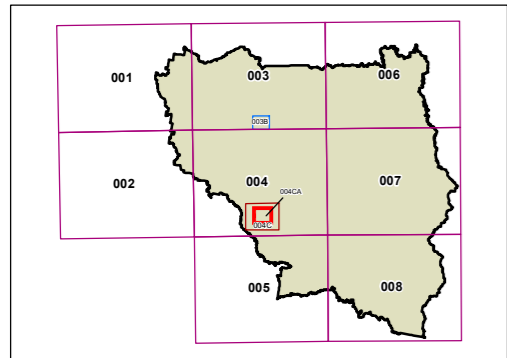
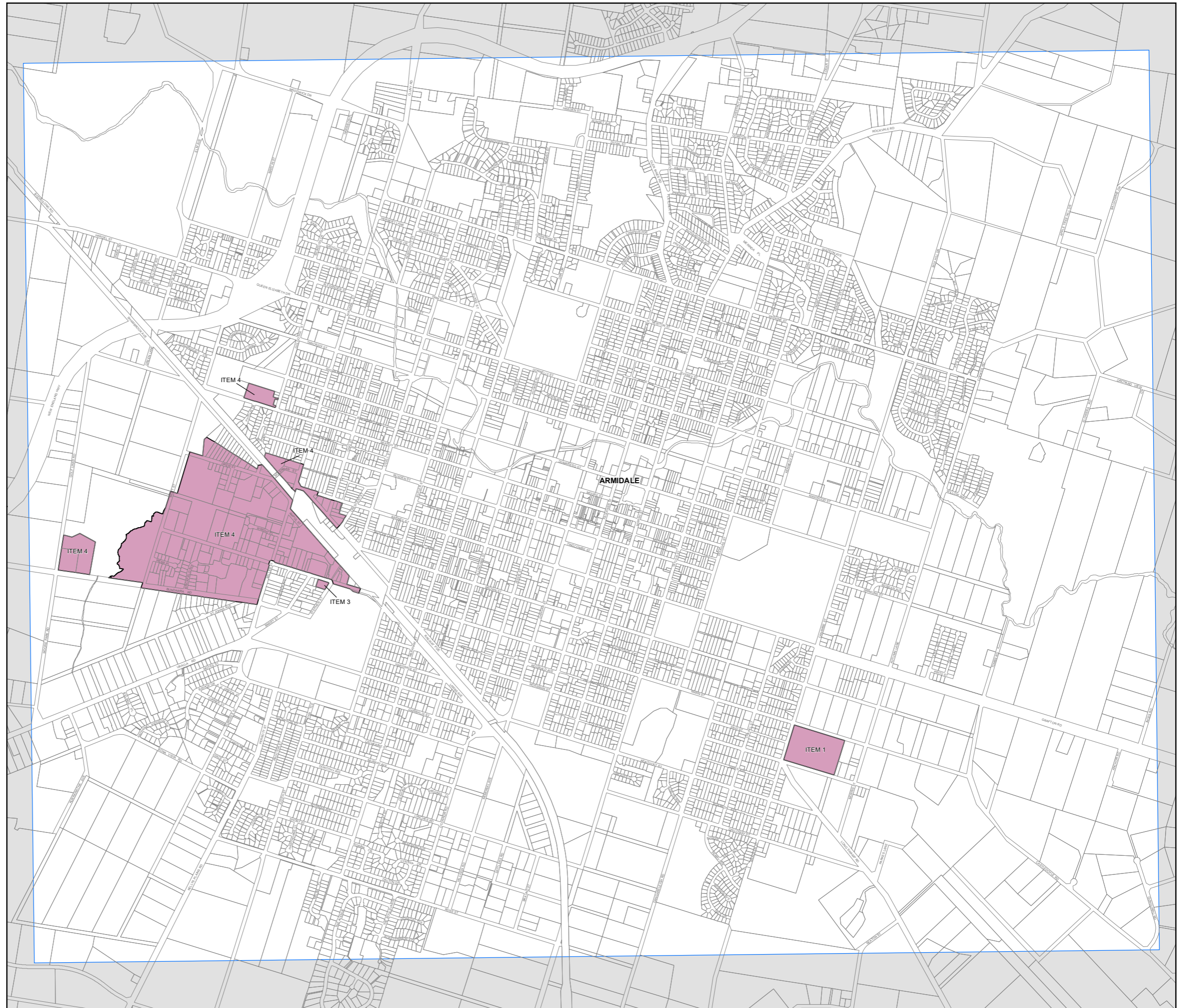
**Additional Permitted Uses Map - Sheet APU\_004CA**

**Additional Permitted Uses**

 Refer to Schedule 1

**Cadastre**

 Base Data 13/07/2022 © Spatial Services  
 Addendum Data 13/07/2022 © Armidale Regional Council



Projection: GDA 1994 MGA Zone 56  
 Scale: 1:20,000 @ A3

Map Identification Number: 0130\_COM\_APU\_004CA\_020\_20220718