



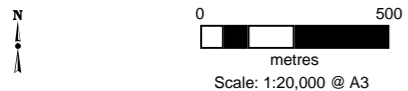
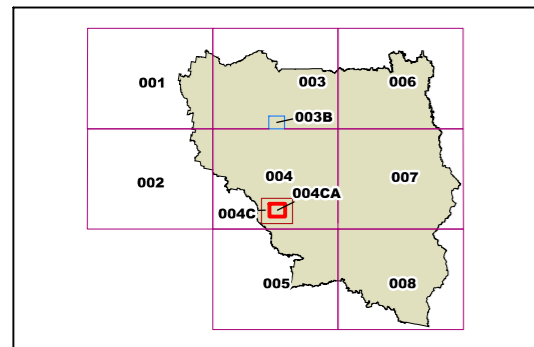
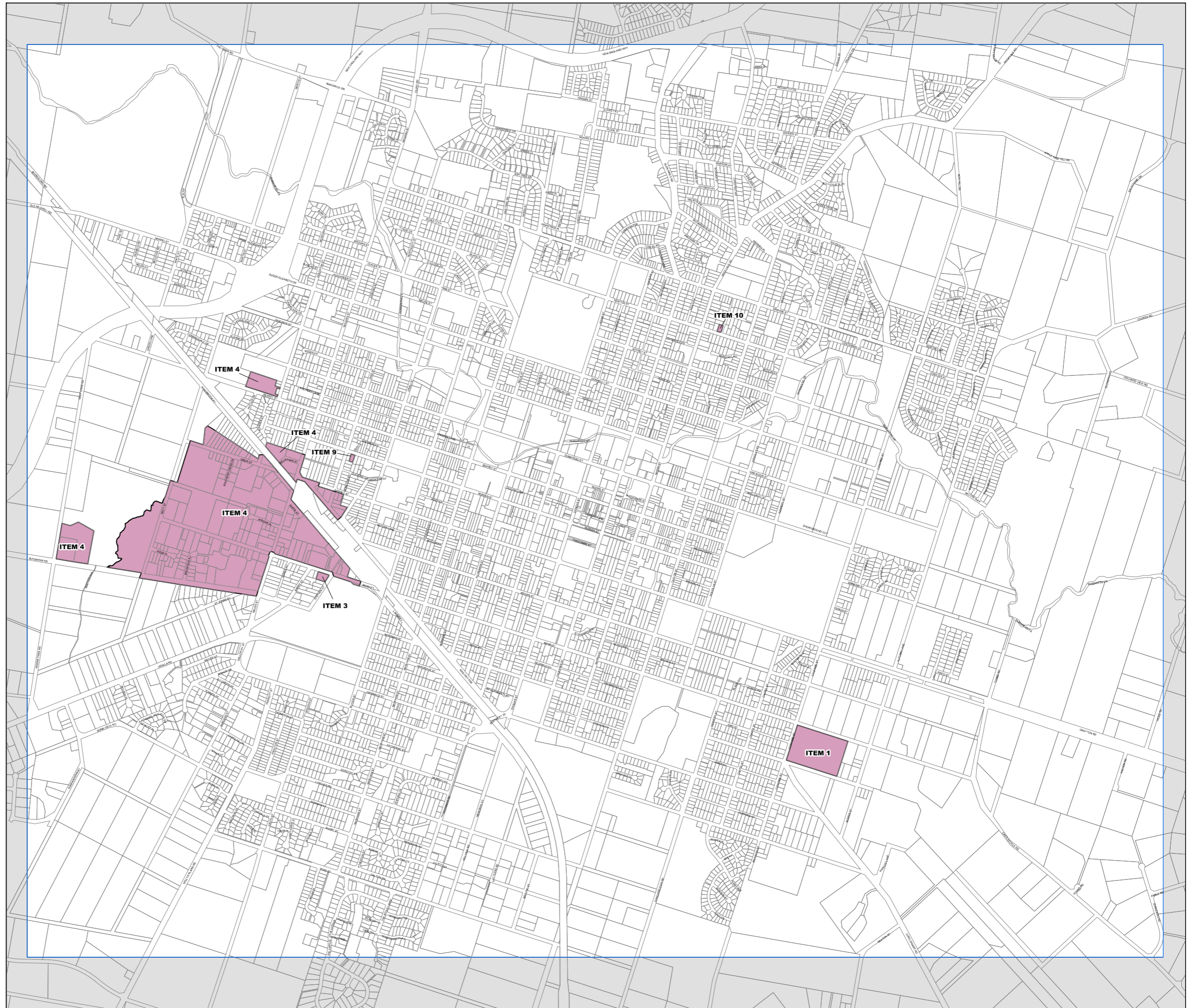
Additional Permitted Uses Map - Sheet APU_004CA

Additional Permitted Uses

 Refer Schedule 1

Cadastre

 Base data 20/06/2023 © Spatial Services
 Addendum data 20/06/2023 © Armidale Regional Council



Projection: GDA 1994
 MGA Zone 56