


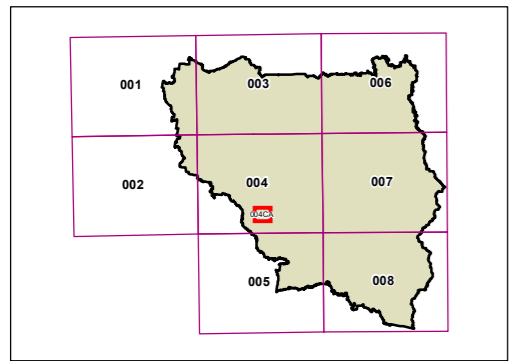
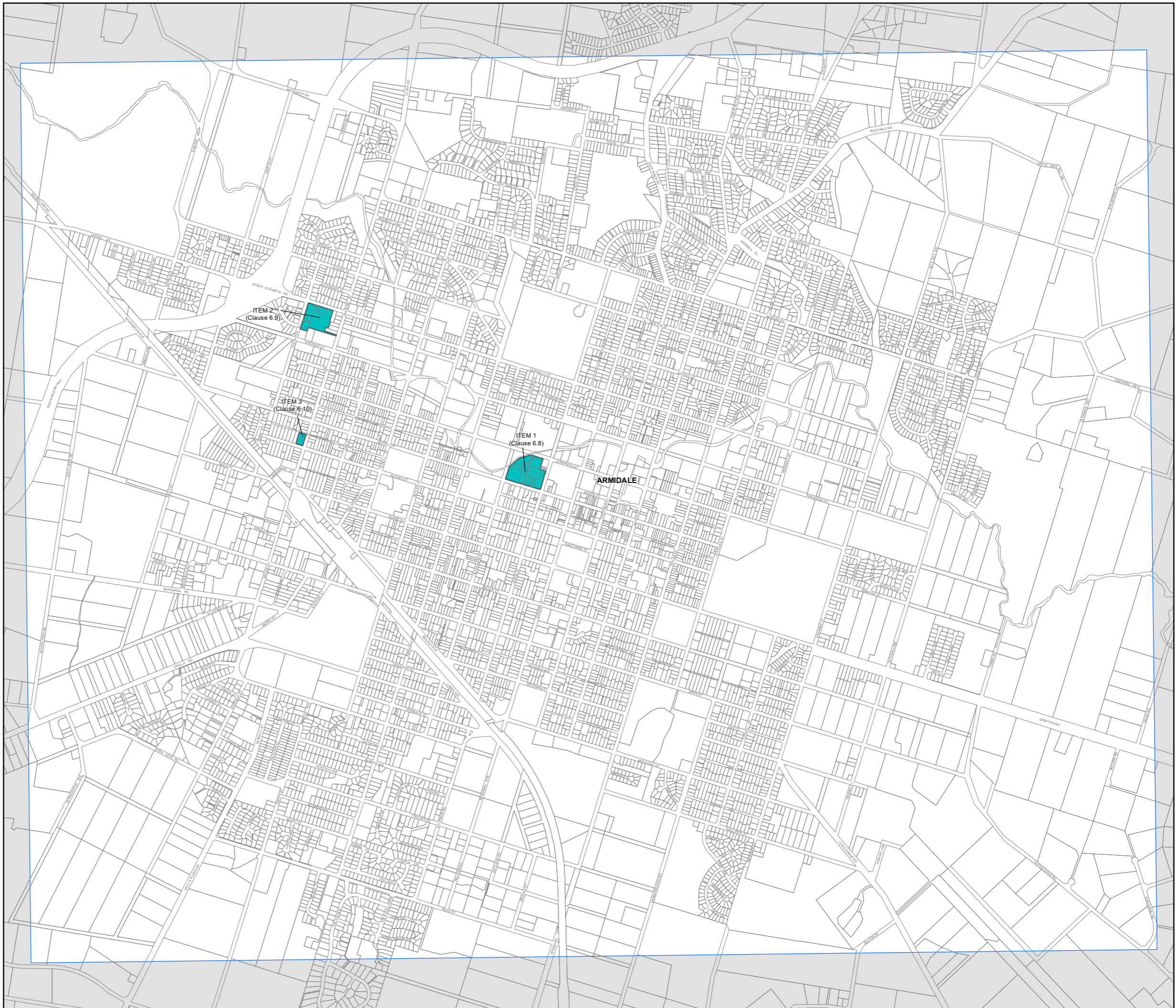


Clause Application Map -
Sheet CAP_004CA

 Clause Application

Cadastral

 Base Data 13/07/2022 © Spatial Services
 Addendum Data 13/07/2022 © Armidale Regional Council



Projection: GDA 1994
MGA Zone 56
Scale: 1:20,000 @ A3

Map Identification Number: 0130_COM_CAP_004CA_020_20220718