






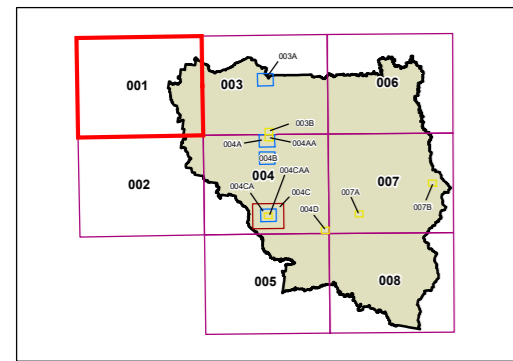
Heritage Map -  
 Sheet HER\_001

**Heritage**

-  Conservation Area - General
-  Item - Archaeological
-  Item - General

**Cadastral**

-  Base Data 13/07/2022 © Spatial Services
-  Addendum Data 13/07/2022 © Armidale Regional Council



Projection: GDA 1994  
 MGA Zone 56

Scale: 1:160,000 @ A3

Map Identification Number: 0130\_COM\_HER\_001\_160\_20220718

