






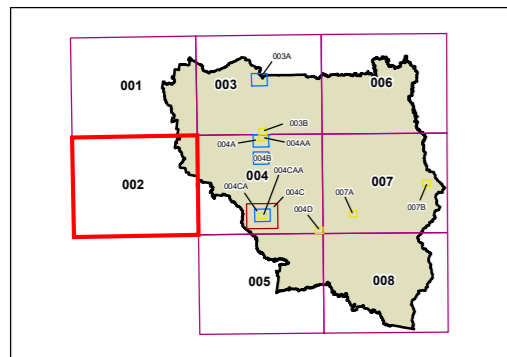
Heritage Map -
 Sheet HER_002

Heritage

-  Conservation Area - General
-  Item - Archaeological
-  Item - General

Cadastral

-  Base Data 13/07/2022 © Spatial Services
-  Addendum Data 13/07/2022 © Armidale Regional Council



Projection: GDA 1994
 MGA Zone 56

Scale: 1:160,000 @ A3

Map Identification Number: 0130_COM_HER_002_160_20220718

