






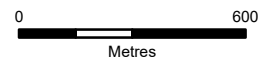
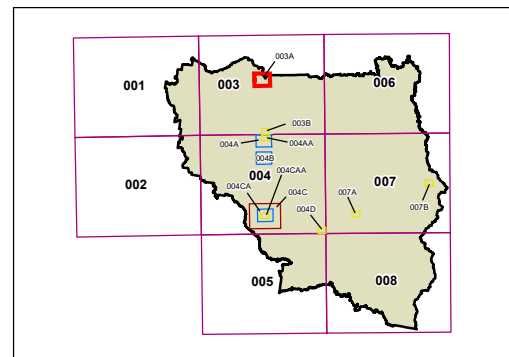
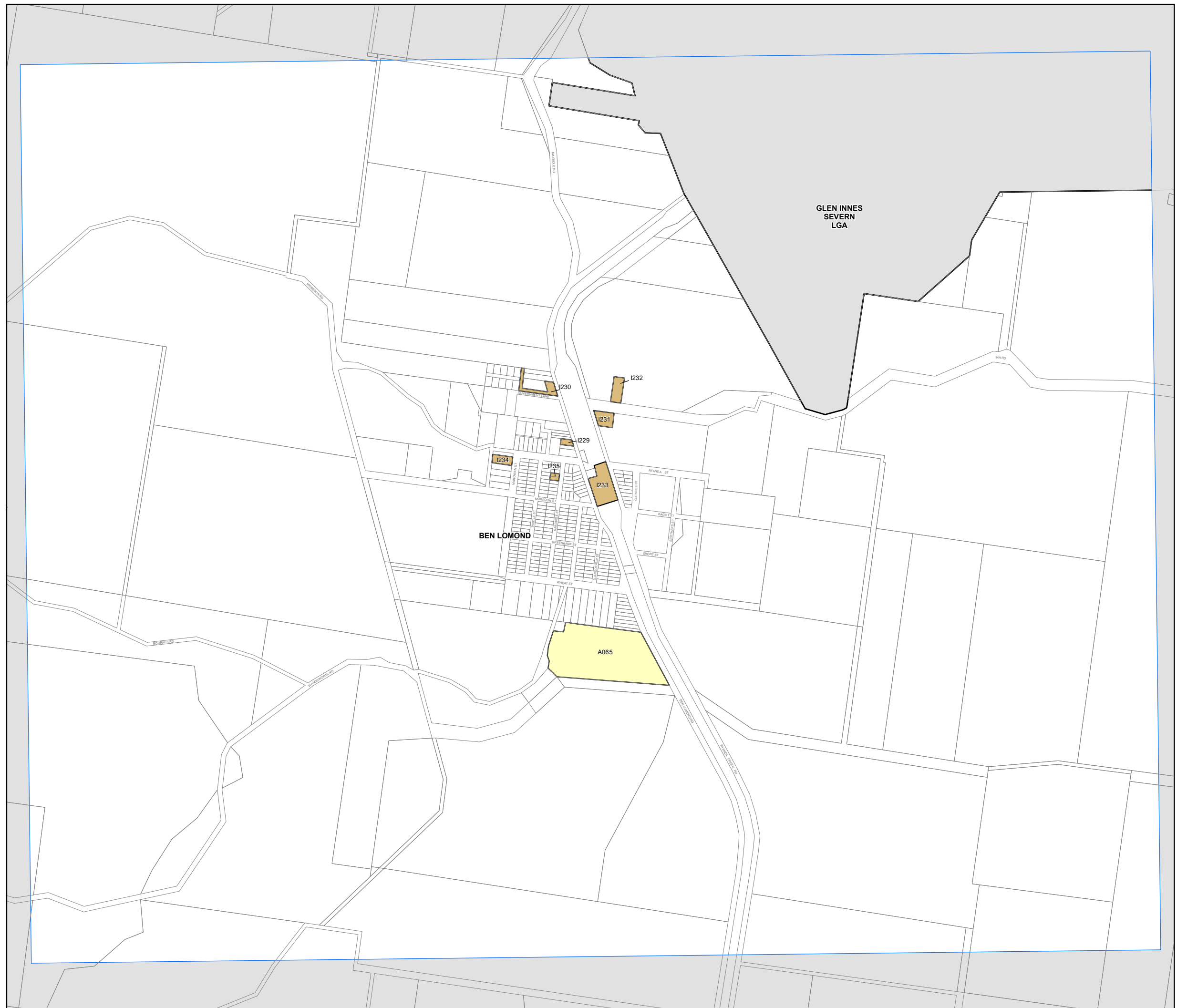
Heritage Map -  
 Sheet HER\_003A

**Heritage**

-  Conservation Area - General
-  Item - Archaeological
-  Item - General

**Cadastre**

-  Base Data 13/07/2022 © Spatial Services
-  Addendum Data 13/07/2022 © Armidale Regional Council



Projection: GDA 1994  
 MGA Zone 56  
 Scale: 1:20,000 @ A3

Map Identification Number: 0130\_COM\_HER\_003A\_020\_20220718