




# Ashfield Local Environmental Plan 2013

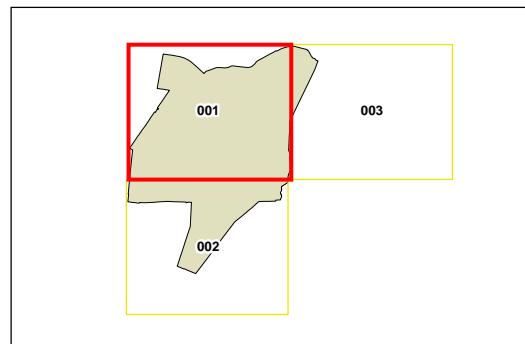
## Floor Space Ratio Map - Sheet FSR\_001

### Maximum Floor Space Ratio (n:1)

D	0.5
H	0.7
N	1.0
S1	1.5
S2	1.8
T	2.0
U	2.5
V	3.0

### Cadastre

 Cadastre 20/09/2010 © Land and Property Information (LPI)

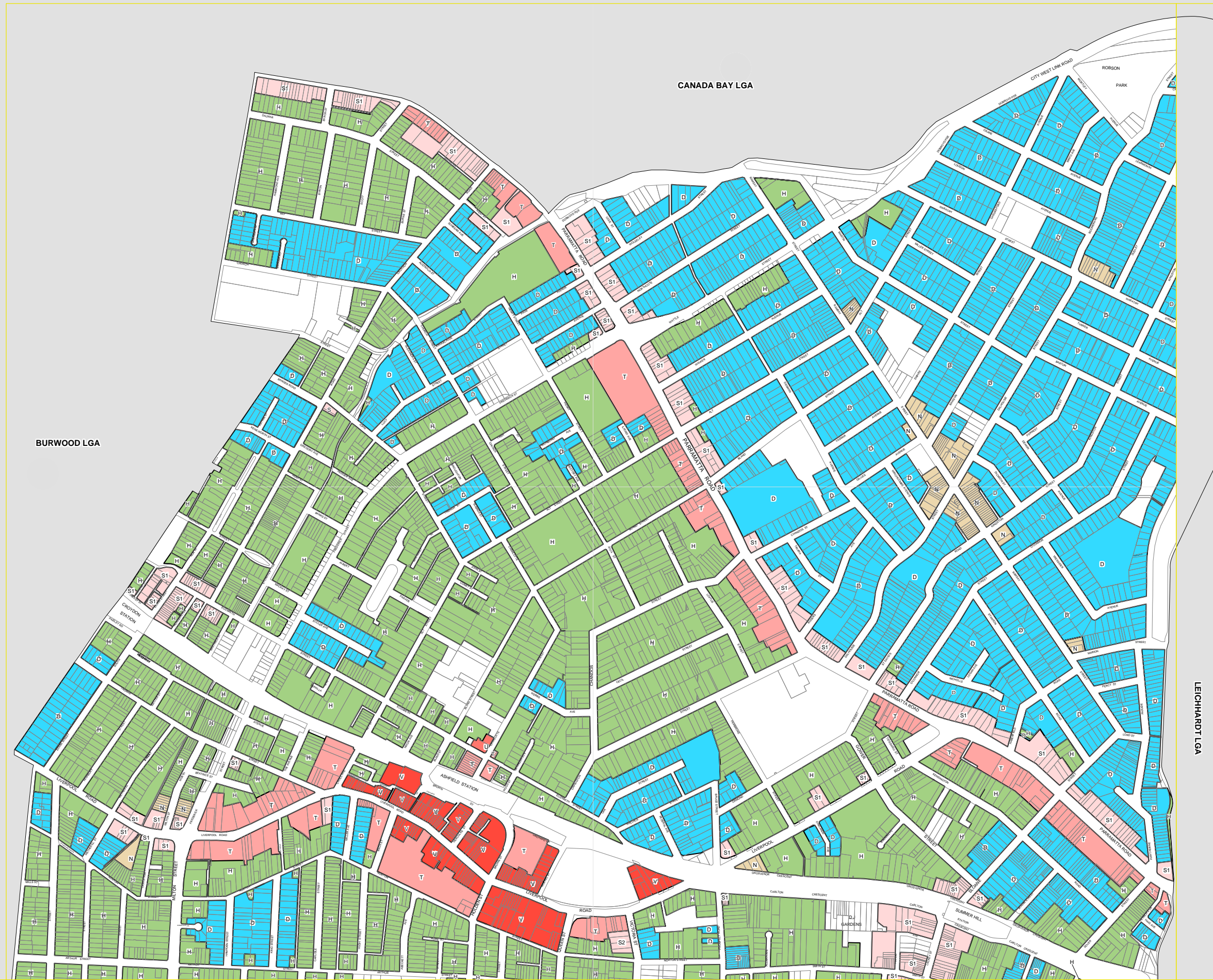


0 200 400 m

Scale 1:10,000 @ A3

Projection GDA 1994  
Zone 56

Map Identification Number: 0150\_COM\_FSR\_001\_010\_20130902



LEICHHARDT LGA