




Ashfield Local Environmental Plan 2013

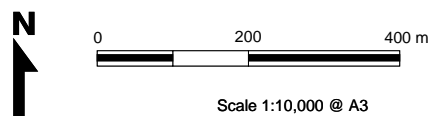
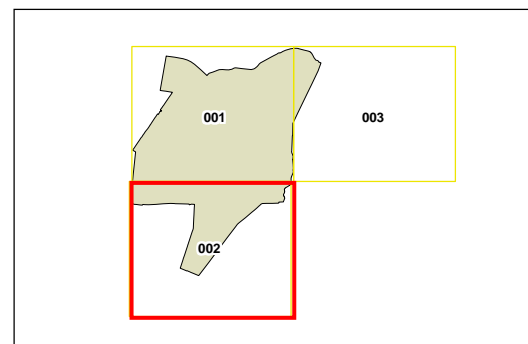
Floor Space Ratio Map - Sheet FSR_002

Maximum Floor Space Ratio (n:1)

D	0.5
H	0.7
N	1.0
S1	1.5
S2	1.8
T	2.0
U	2.5
V	3.0

Cadastre

 Cadastre 20/09/2010 © Land and Property Information (LPI)



Projection GDA 1994
Zone 56

Map identification number:
0150_COM_FSR_002_010_20130902

