





Ashfield Local Environmental Plan 2013

Ashfield Council


Heritage Map - Sheet HER_003

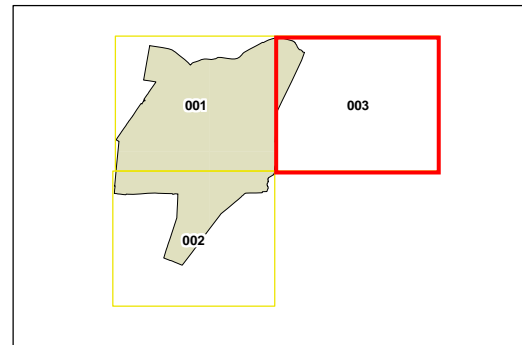
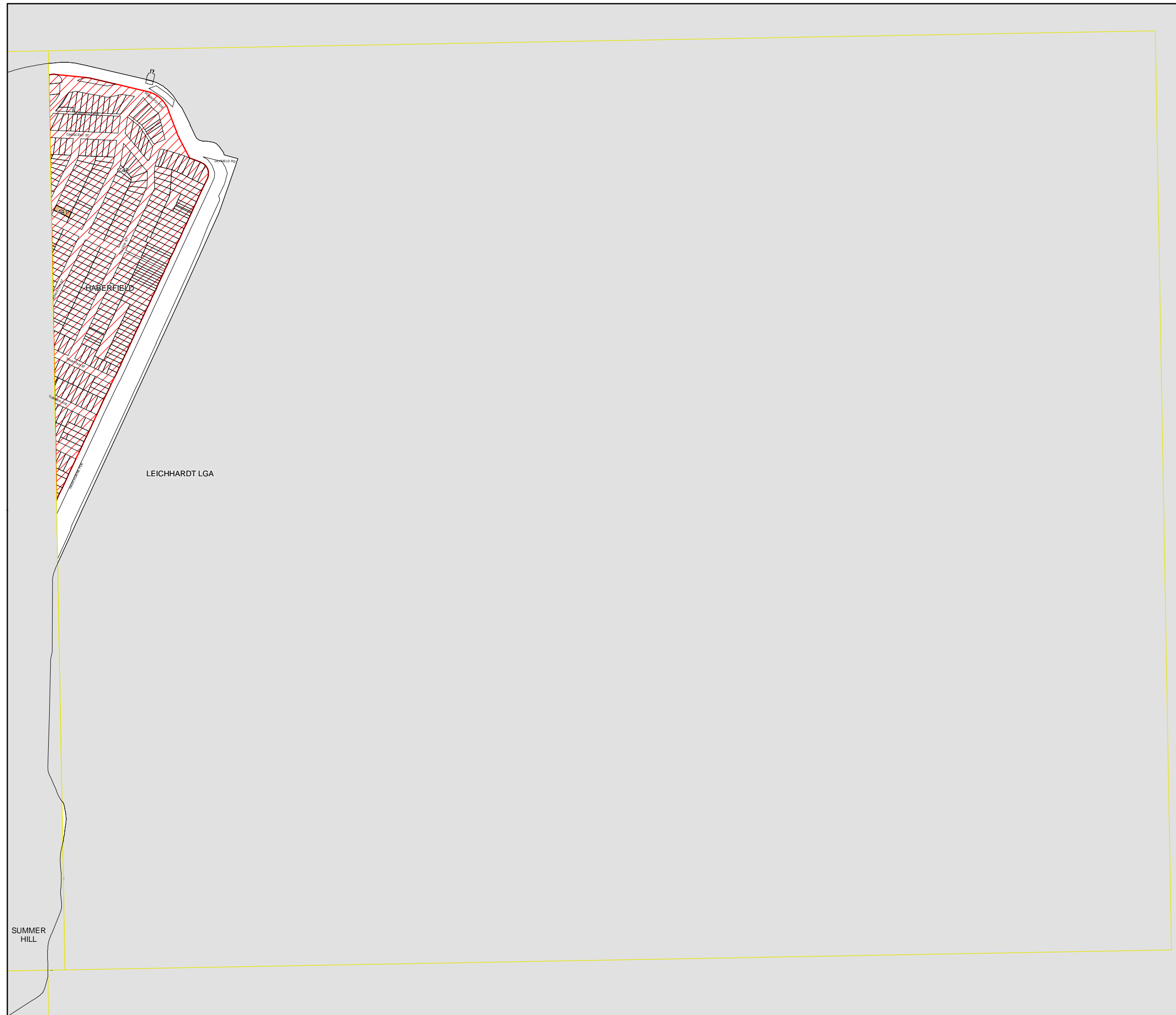
Heritage

 Conservation Area - General

 Item - General

Cadastral

 Cadastral 20/09/2010 © Land and Property Information (LPI)



0 200 400 m

Scale: 1:10,000 @ A3

Projection: GDA 1994
MGA Zone 56