



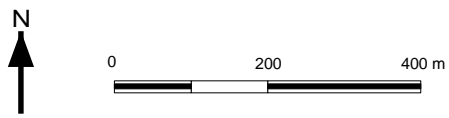


Ashfield Local Environmental Plan 2013

Ashfield Council

Land Application Map - Sheet LAP_001

-  LGA Boundary
- LEP Land Application**
-  Included
- Cadastral**
-  Cadastral 20/09/2010 © Land and Property Information (LPI)



Projection GDA 1994 Zone 56

Map Identification Number: 0150_COM_LAP_001_020_20130820

