





# Ashfield Local Environmental Plan 2013

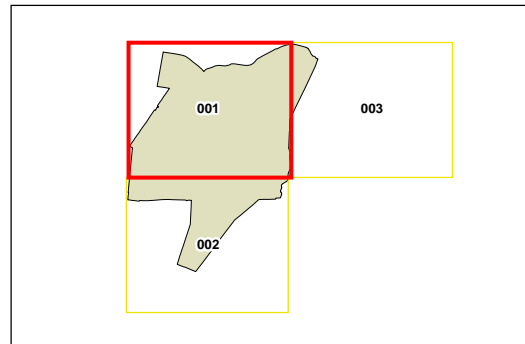
Ashfield Council

## Land Reservation Acquisition Map - Sheet LRA\_001

 Classified Road (SP2)

### Cadastral

 Cadastre 20/09/2010 © Land and Property Information (LPI)



N

0 200 400 m

Scale 1:10,000 @ A3

Projection GDA 1994  
Zone 56

Map Identification Number: 0150\_COM\_LRA\_001\_010\_20130820

