





Ashfield Local Environmental Plan 2013

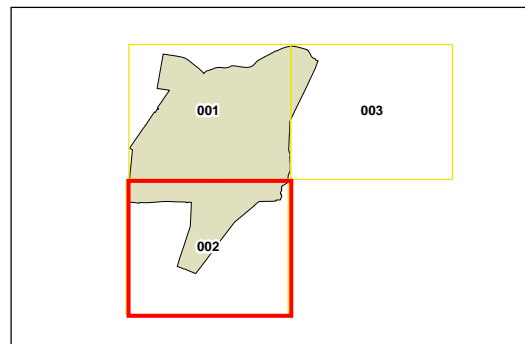
Ashfield Council

Land Reservation Acquisition Map - Sheet LRA_002

 Classified Road (SP2)

Cadastre

 Cadastre 20/09/2010 © Land and Property Information (LPI)



Projection GDA 1994
Zone 56



Scale 1:10,000 @ A3

Map identification number:

0150_COM_LRA_002_010_20130820

