






Ashfield Local Environmental Plan 2013


Ashfield Council

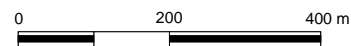
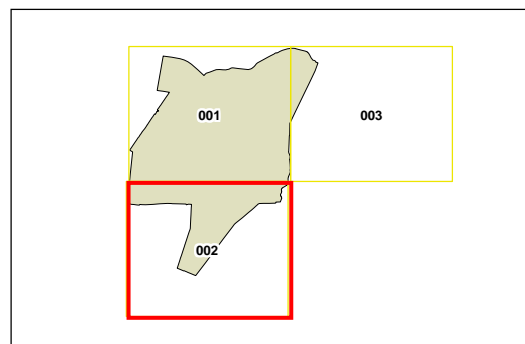
Lot Size Map - Sheet_LSZ_002

Minimum Lot Size (sq m)

-  500
-  Area 1 Refer to Clause 4.1A (2)
-  Area 2 Refer to Clause 4.1A (3)

Cadastre

-  Cadastre 20/09/2010 © Land and Property Information (LPI)



Scale 1:10,000 @ A3

Projection GDA 1994
Zone 56

Map Identification Number: 0150_COM_LSZ_002_010_20130902

