



# Auburn Local Environmental Plan 2010


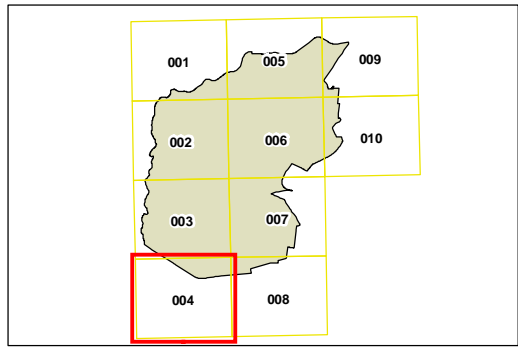
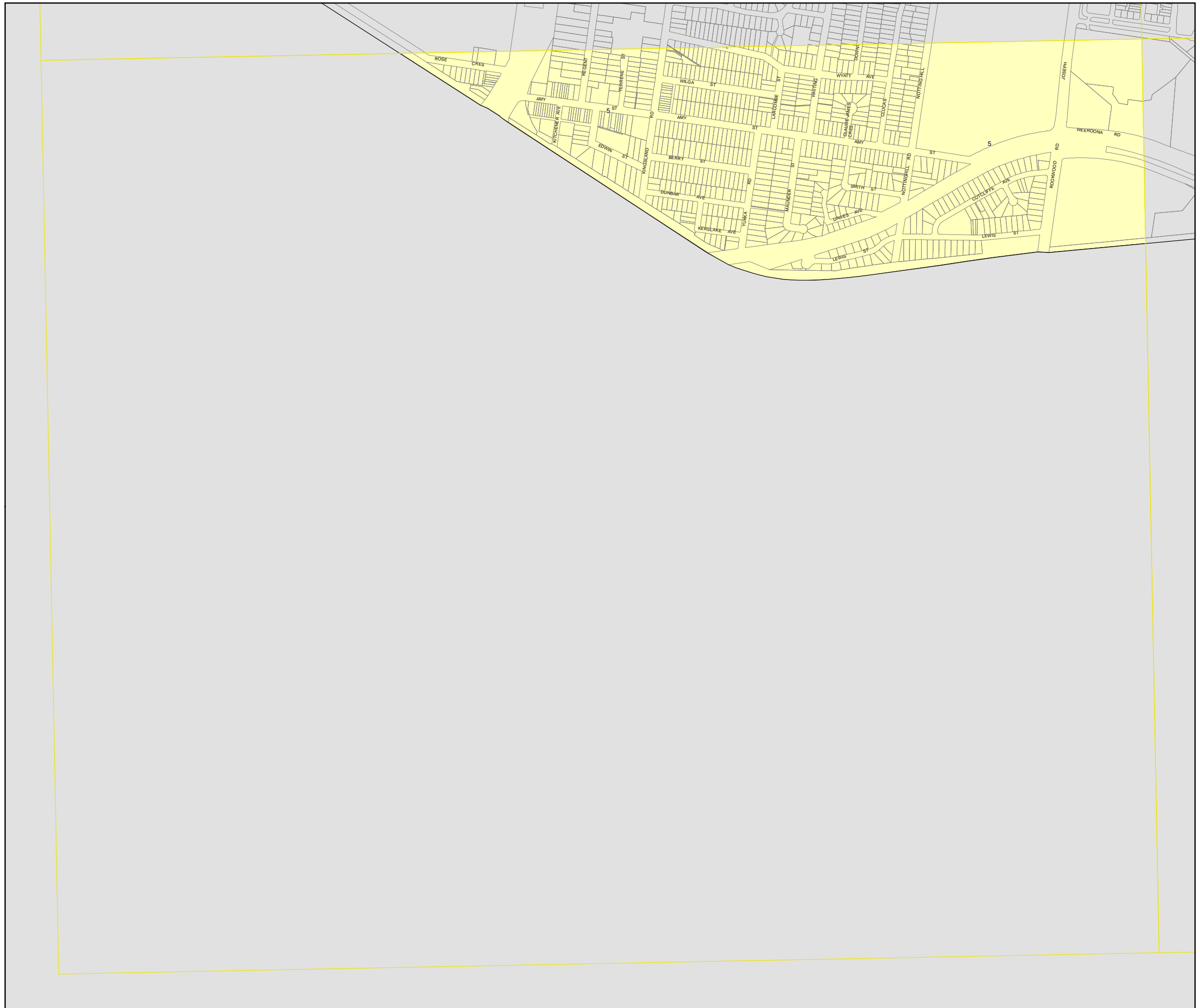
## Acid Sulfate Soils Map Sheet ASS\_004

### Acid Sulfate Soils

- Class 1
- Class 2
- Class 4
- Class 5

### Cadastral

Cadastral 25/05/10 © LPMA NSW



Scale: 1:10,000 @ A3

Projection: GDA 1994  
MGA Zone 56

Map identification number:  
0200\_COM\_ASS\_004\_010\_20100728