



# Auburn Local Environmental Plan 2010

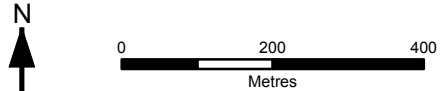
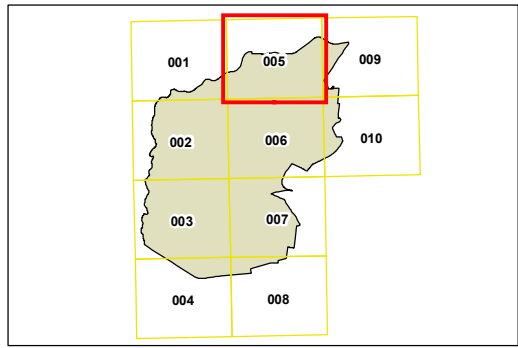
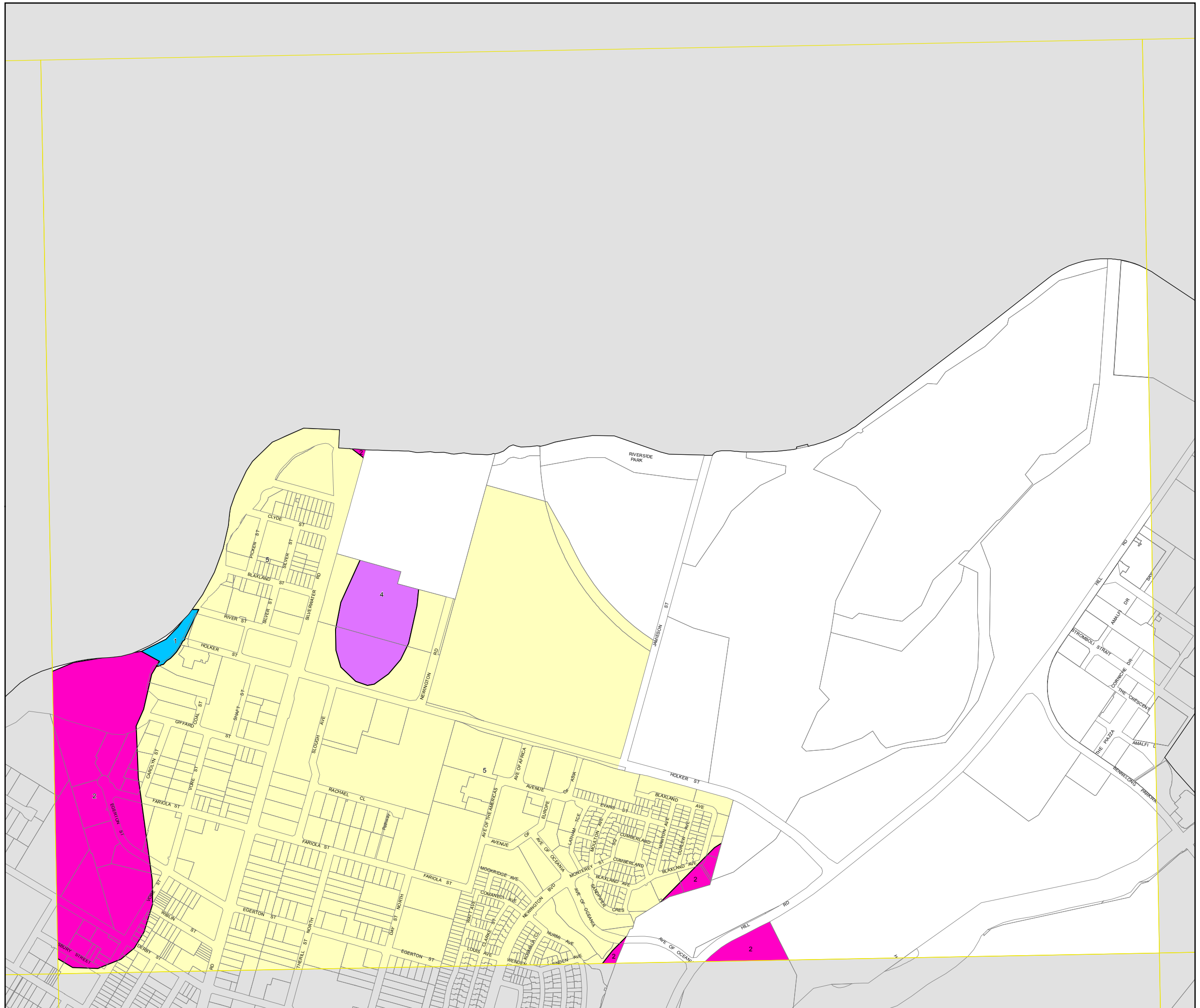
## Acid Sulfate Soils Map Sheet ASS\_005

### Acid Sulfate Soils

- Class 1
- Class 2
- Class 4
- Class 5

### Cadastre

- Cadastre 25/05/10 © LPMA NSW



Projection: GDA 1994  
MGA Zone 56  
Map identification number:  
0200\_COM\_ASS\_005\_010\_20100728