



Auburn Local Environmental Plan 2010

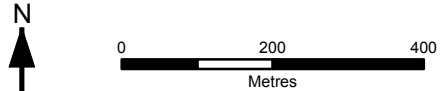
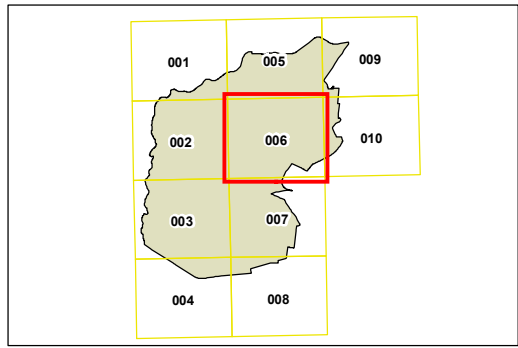
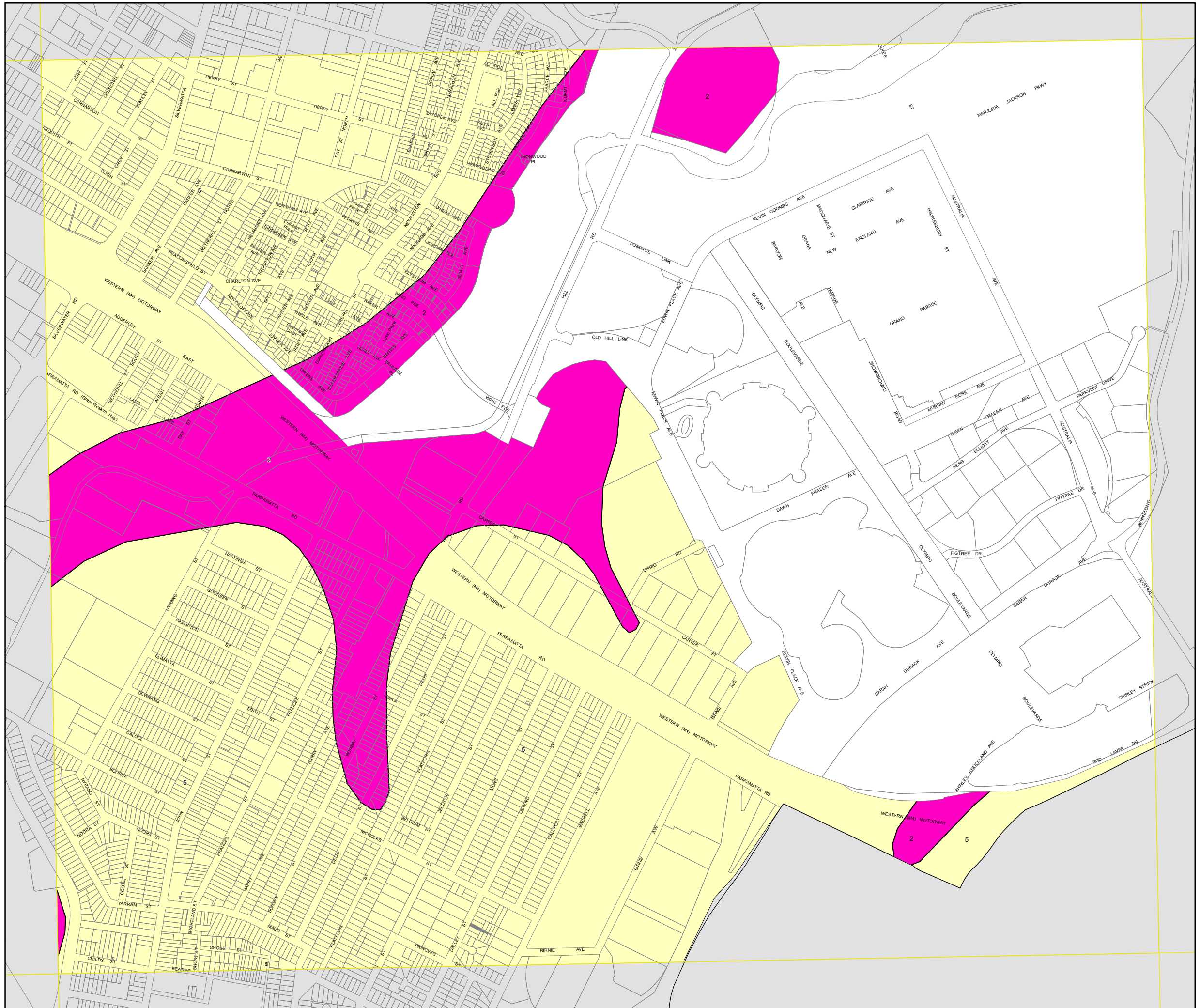
Acid Sulfate Soils Map Sheet ASS_006

Acid Sulfate Soils

- Class 1
- Class 2
- Class 4
- Class 5

Cadastre

Cadastre 25/05/10 © LPMA NSW



Projection: GDA 1994
MGA Zone 56
Map identification number:
0200_COM_ASS_006_010_20100728