



Auburn Local Environmental Plan 2010


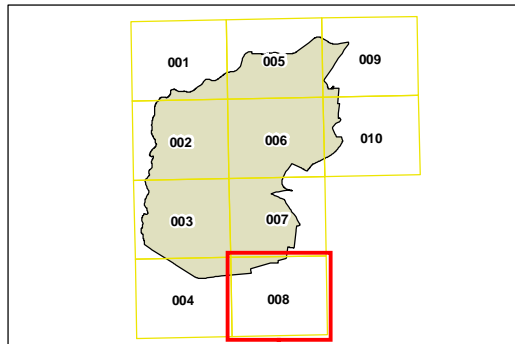
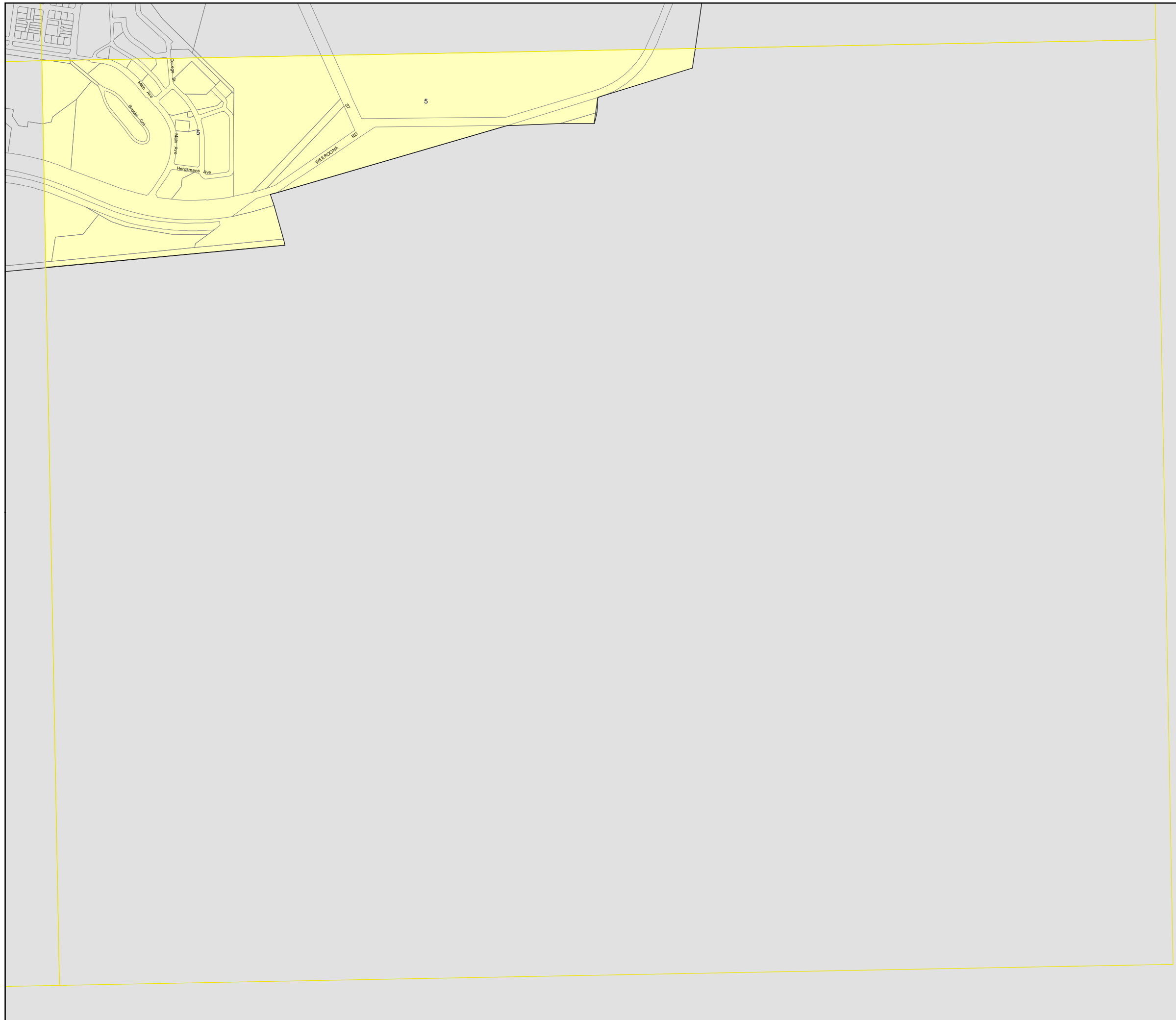
Acid Sulfate Soils Map Sheet ASS_008

Acid Sulfate Soils

- 1 Class 1
- 2 Class 2
- 4 Class 4
- 5 Class 5

Cadastral

Cadastre 25/05/10 © LPMA NSW



Scale: 1:10,000 @ A3

Projection: GDA 1994
MGA Zone 56

Map identification number:
0200_COM_ASS_008_010_20100728