



Auburn Local Environmental Plan 2010

Floor Space Ratio Map Sheet FSR_006


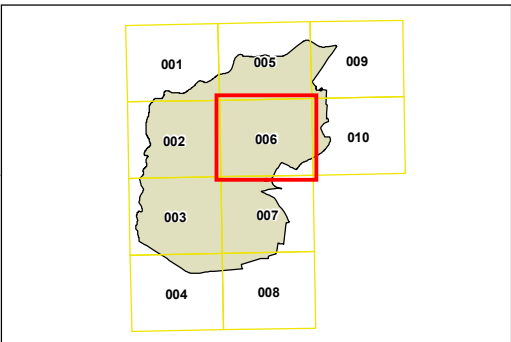
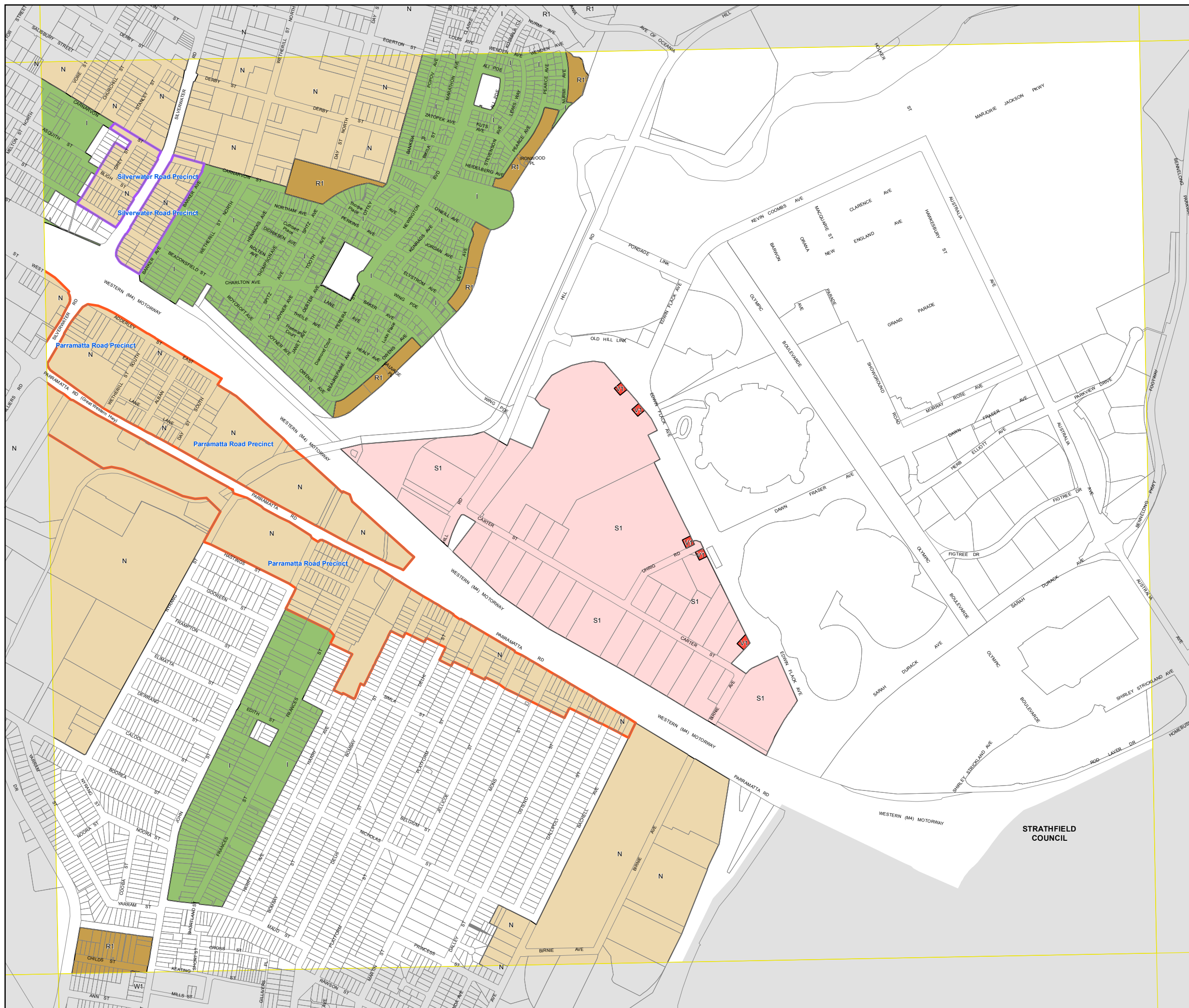
Maximum Floor Space Ratio (n:1)

- D 0.5
- F 0.6
- I 0.75
- N 1.0
- P1 1.2
- P2 1.29
- R1 1.4
- R2 1.49
- S1 1.5
- S2 1.6
- T1 2.0
- T2 2.4
- T3 2.49
- U 2.6
- V1 3.0
- V2 3.4
- W1 3.6
- W2 3.75

- Refer to Clause 4.4(2A)
- Refer to Clause 4.4(2B)
- Refer to Clause 4.4(2C)

Cadastre

Cadastre 25/05/10 © LPMA NSW



Scale: 1:10,000 @ A3

Projection: GDA 1994
MGA Zone 56

Map identification number:
0200_COM_FSR_006_010_20100830

STRATHFIELD COUNCIL