



# Auburn Local Environmental Plan 2010

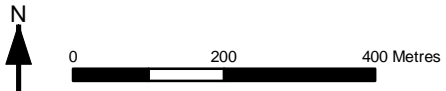
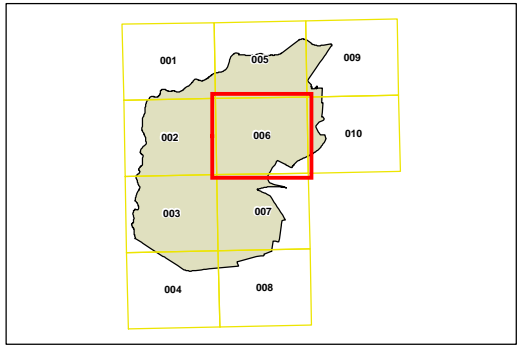
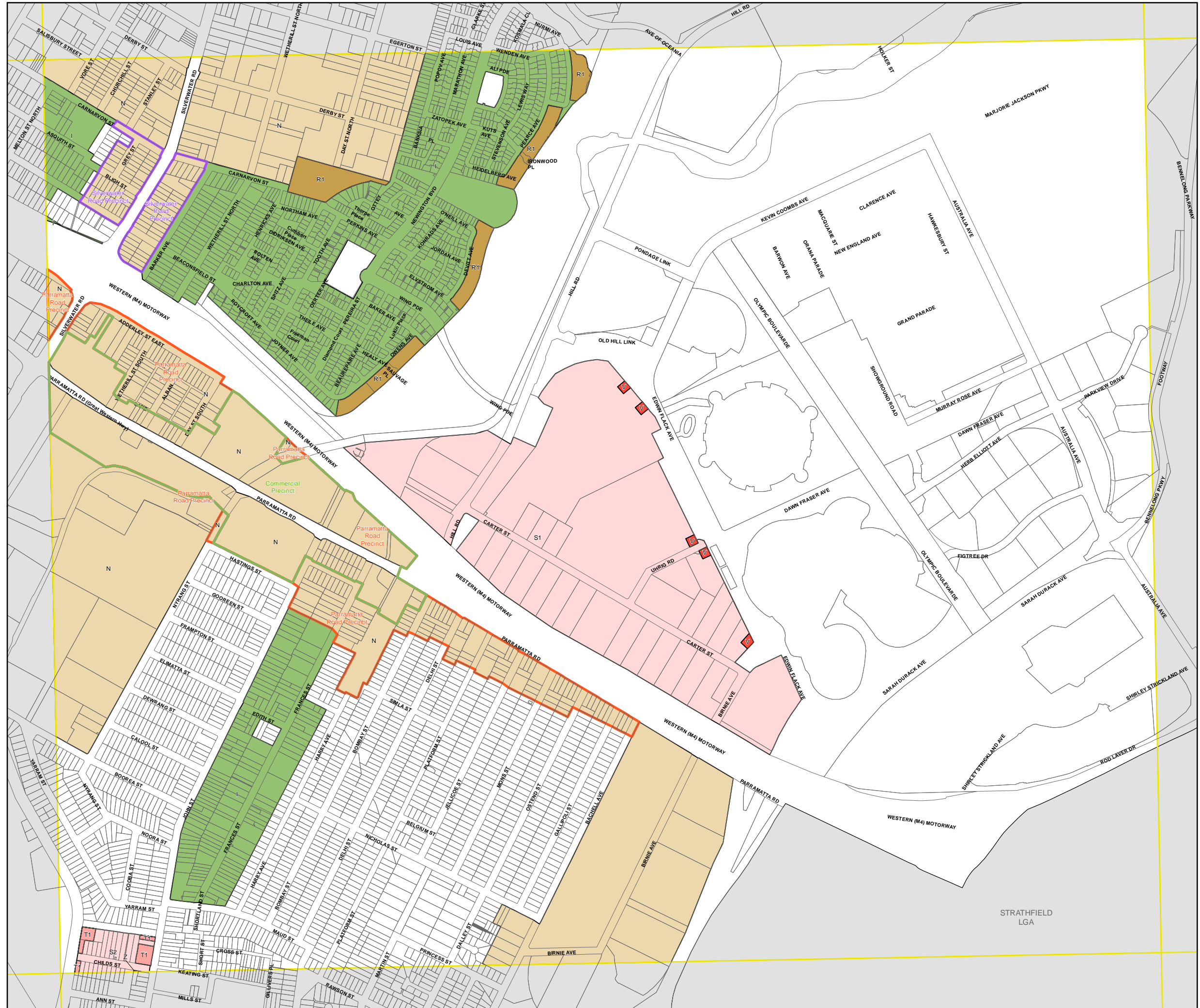
## Floor Space Ratio Map - Sheet FSR\_006

### Maximum Floor Space Ratio (n:1)

- D 0.5
- F 0.6
- I 0.75
- N 1.0
- P1 1.2
- P2 1.29
- R1 1.4
- R2 1.49
- S1 1.5
- S2 1.7
- T1 2.0
- T2 2.4
- T3 2.49
- U 2.6
- V 3.0
- W1 3.6
- W2 3.75
- Z 5.0
- Refer to Clause 4.4(2A)
- Refer to Clause 4.4(2B)
- Refer to Clause 4.4(2C)
- Refer to Clause 4.4(2D)

### Cadastre

Cadastre 15/03/2011 © Land and Property Information (LPI)



Projection: GDA 1994  
MGA Zone 56  
Scale: 1:10,000 @ A3

Map identification number: 0200\_COM\_FSR\_006\_010\_20140220