







Auburn Local Environmental Plan 2010

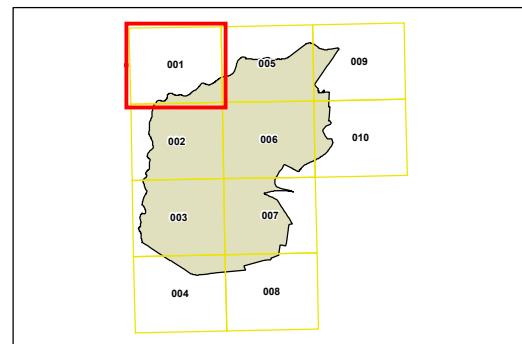
Heritage Map - Sheet HER_001

Heritage

-  Conservation area - General
-  Item - General
-  Item - Archaeological
-  Item - Landscape

Cadastre

-  Cadastre 25/05/2010 © Land and Property Information (LPI)



0 200 400 Metres

Scale: 1:10,000 @ A3

Projection: GDA 1994
MGA Zone 56

Map identification number: 0200_COM_HER_001_010_20120910

