







Auburn Local Environmental Plan 2010

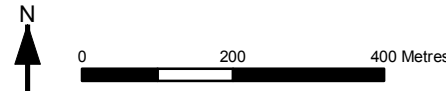
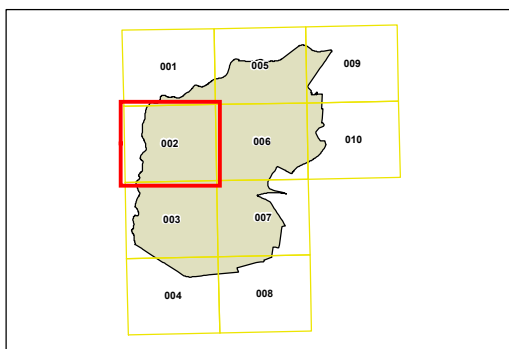
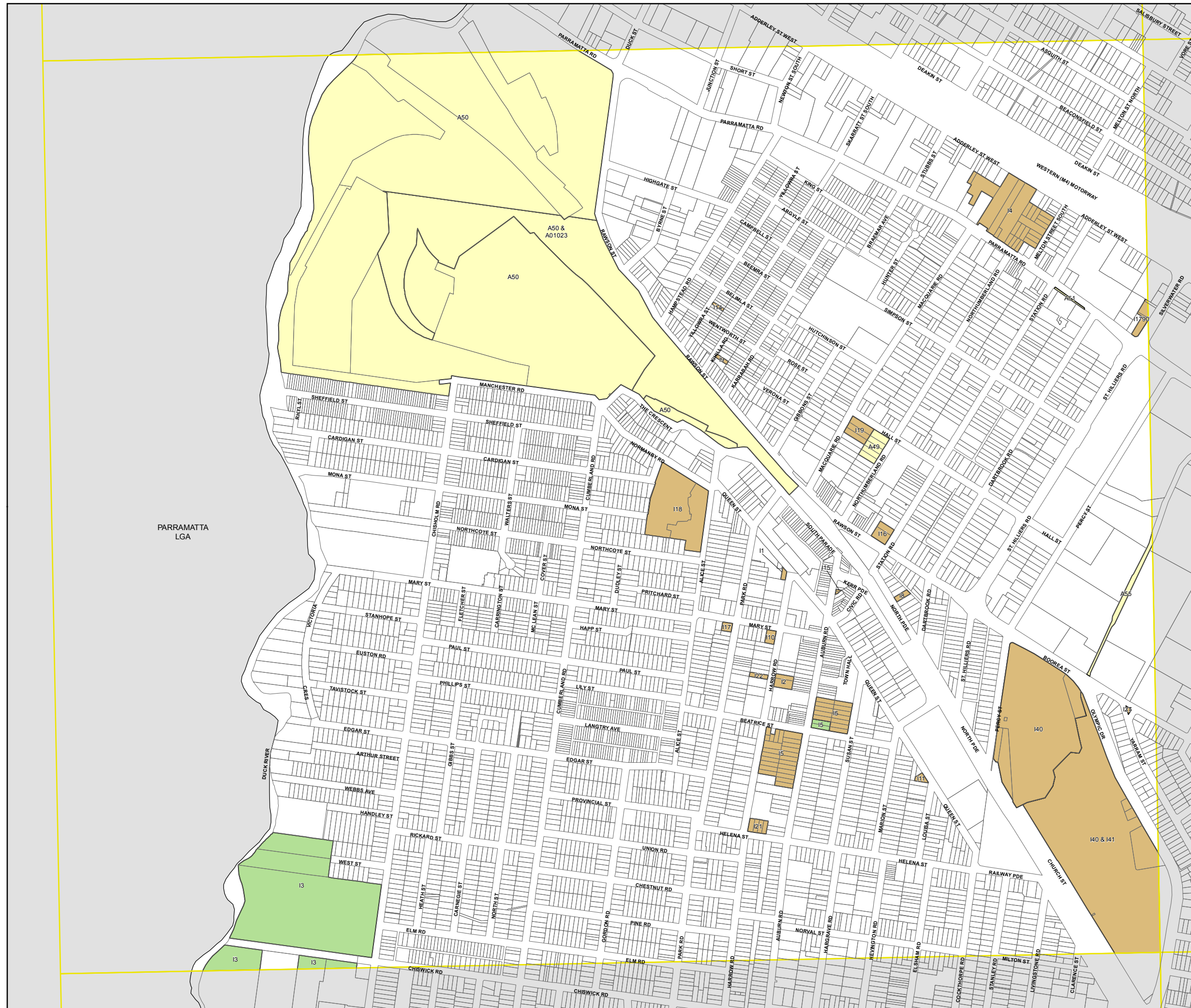
Heritage Map - Sheet HER_002

Heritage

-  Conservation area - General
-  Item - General
-  Item - Archaeological
-  Item - Landscape

Cadastre

 Cadastre 25/05/2010 © Land and Property Information (LPI)



Scale: 1:10,000 @ A3

Projection: GDA 1994
MGA Zone 56

Map identification number: 0200_COM_HER_002_010_20121218