




Auburn Local Environmental Plan 2010


Heritage Map - Sheet HER_004

Heritage


 Conservation Area - General

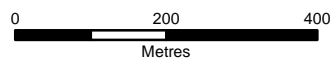
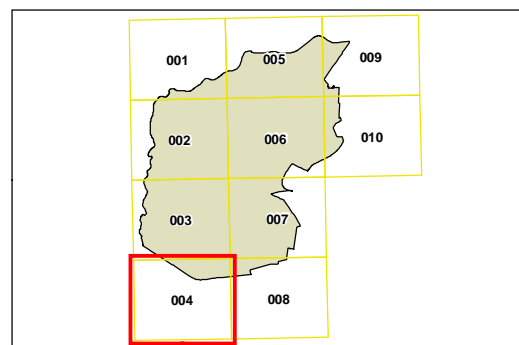
 Item - General

 Item - Archaeological

 Item - Landscape

Cadastral

 Cadastre 25/05/10 © LPMA NSW



Scale: 1:10,000 @ A3

Projection: GDA 1994
MGA Zone 56

Map identification number:
0200_COM_HER_004_010_20100914

