







# Auburn Local Environmental Plan 2010

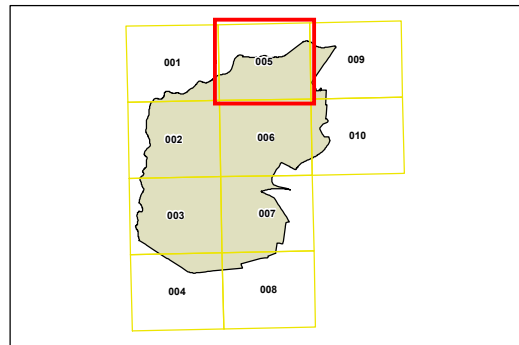
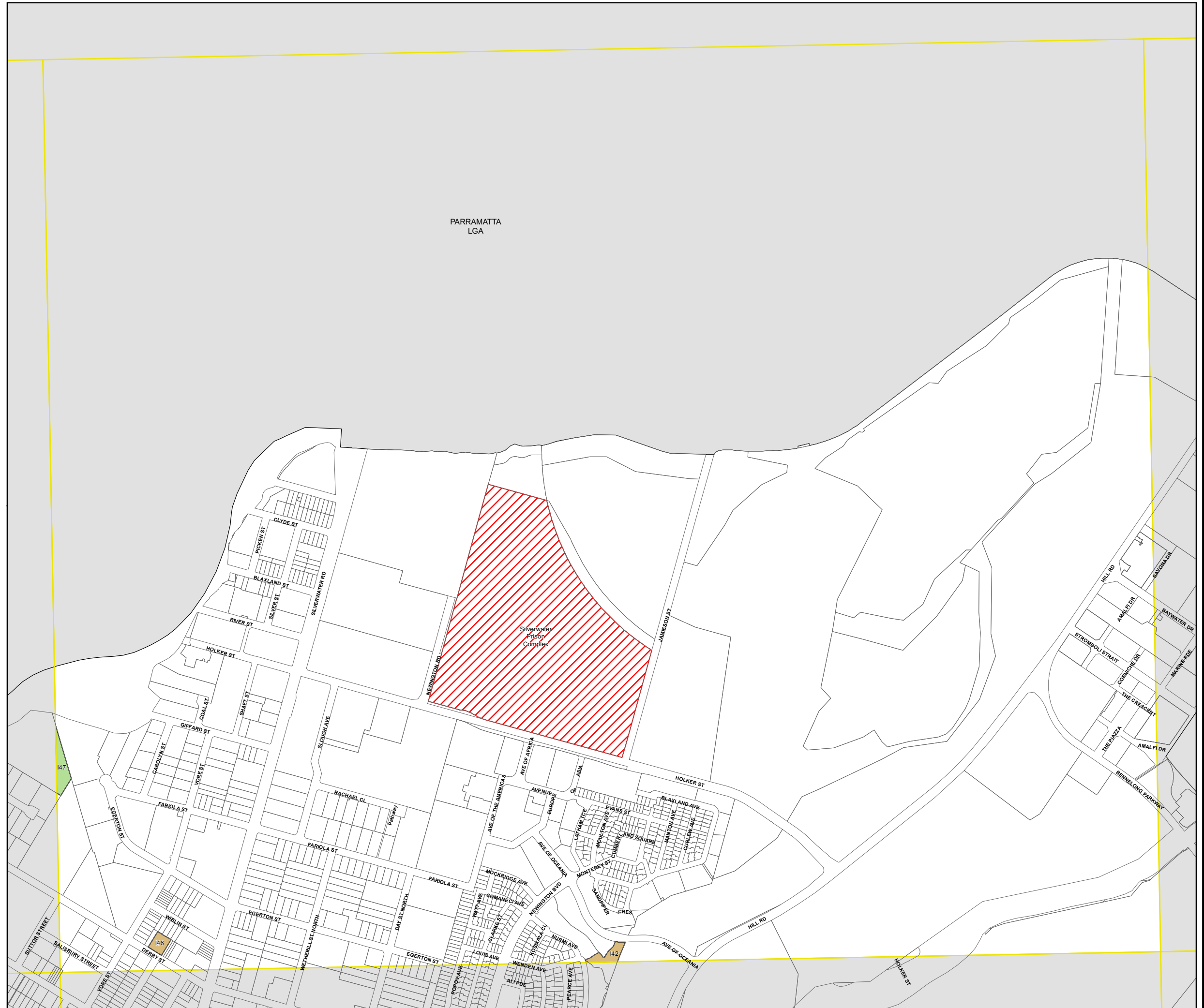
## Heritage Map - Sheet HER\_005

### Heritage

-  Conservation area - General
-  Item - General
-  Item - Archaeological
-  Item - Landscape

### Cadastre

-  Cadastre 25/05/2010 © Land and Property Information (LPI)



Scale: 1:10,000 @ A3

Projection: GDA 1994  
MGA Zone 56

Map identification number: 0200\_COM\_HER\_005\_010\_20130109