








Auburn Local Environmental Plan 2010

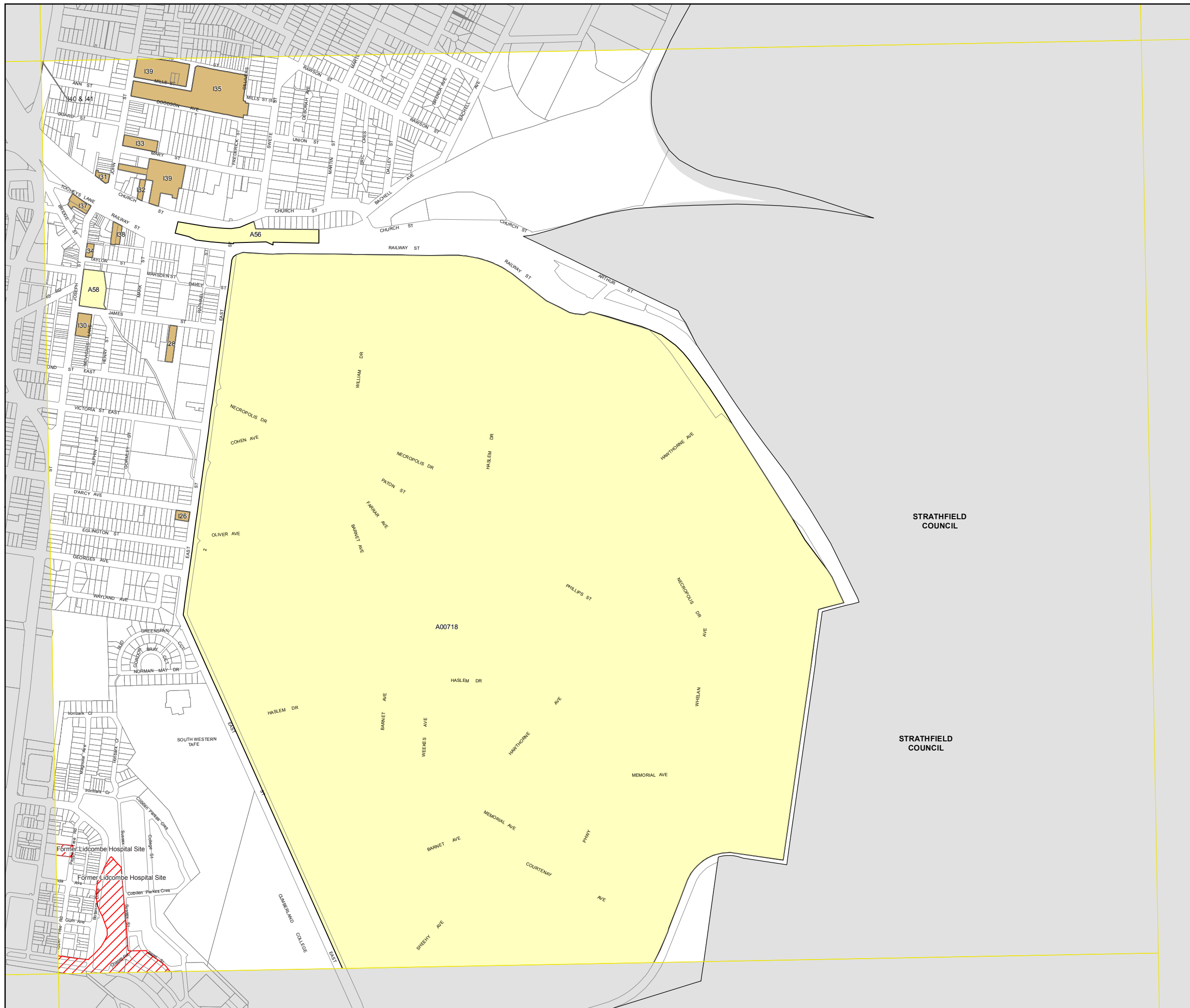
Heritage Map - Sheet HER_007

Heritage

-  Conservation Area - General
-  Item - General
-  Item - Archaeological
-  Item - Landscape

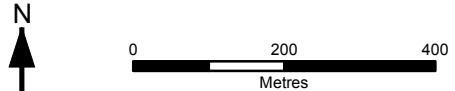
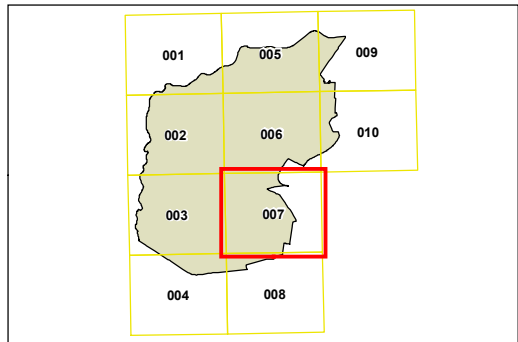
Cadastr

-  Cadastre 25/05/10 © LPMA NSW



STRATHFIELD COUNCIL

STRATHFIELD COUNCIL



Scale: 1:10,000 @ A3

Projection: GDA 1994
MGA Zone 56
Map identification number:
0200_COM_HER_007_010_20100915