








Auburn Local Environmental Plan 2010

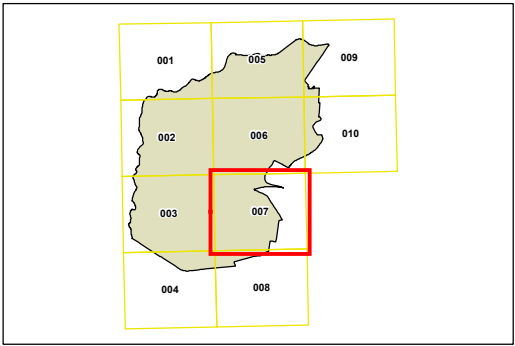
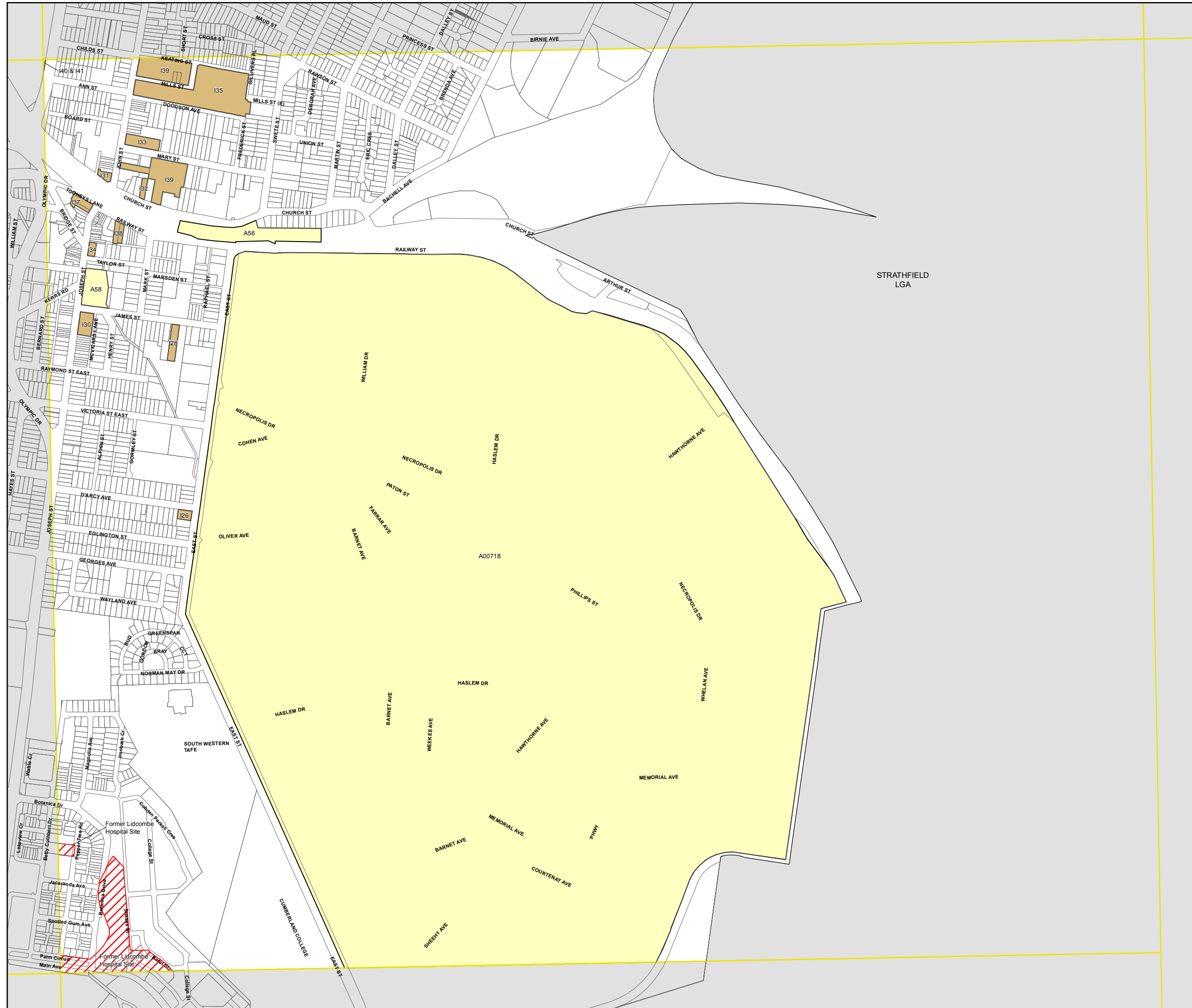
Heritage Map - Sheet HER_007

Heritage

-  Conservation area - General
-  Item - General
-  Item - Archaeological
-  Item - Landscape

Cadastre

 Cadastre 25/05/2010 © Land and Property Information (LPI)



Scale: 1:10,000 @ A3

Projection: GDA 1994
MGA Zone 56