



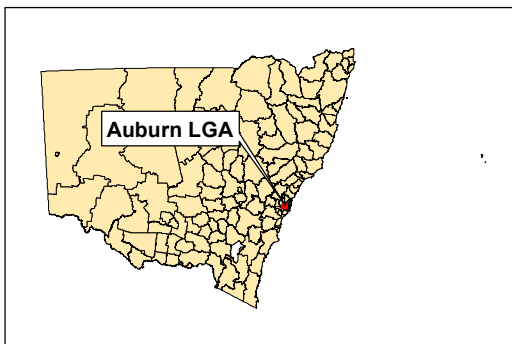




Auburn Local Environmental Plan 2010

Land Application Map - Sheet LAP_001

-  LGA Boundary
- LEP Land Application**
-  Included
-  Deferred Matter
- Cadastral**
-  Cadastral 25/05/2010 © Land and Property Information (LPI)



0 500 1,000 Metres

Projection: GDA 1994
MGA Zone 55

Scale: 1:30,000 @ A3

Map identification number: 0200_COM_LAP_001_030_20121115

