



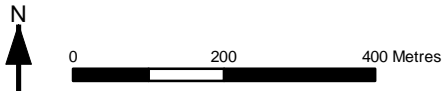
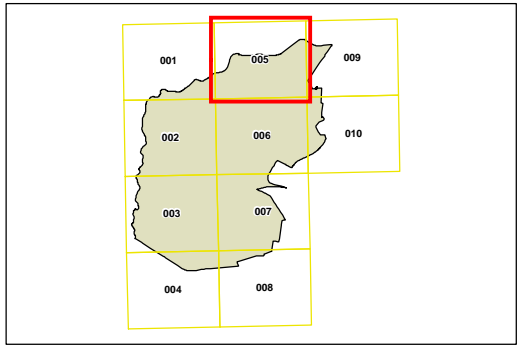
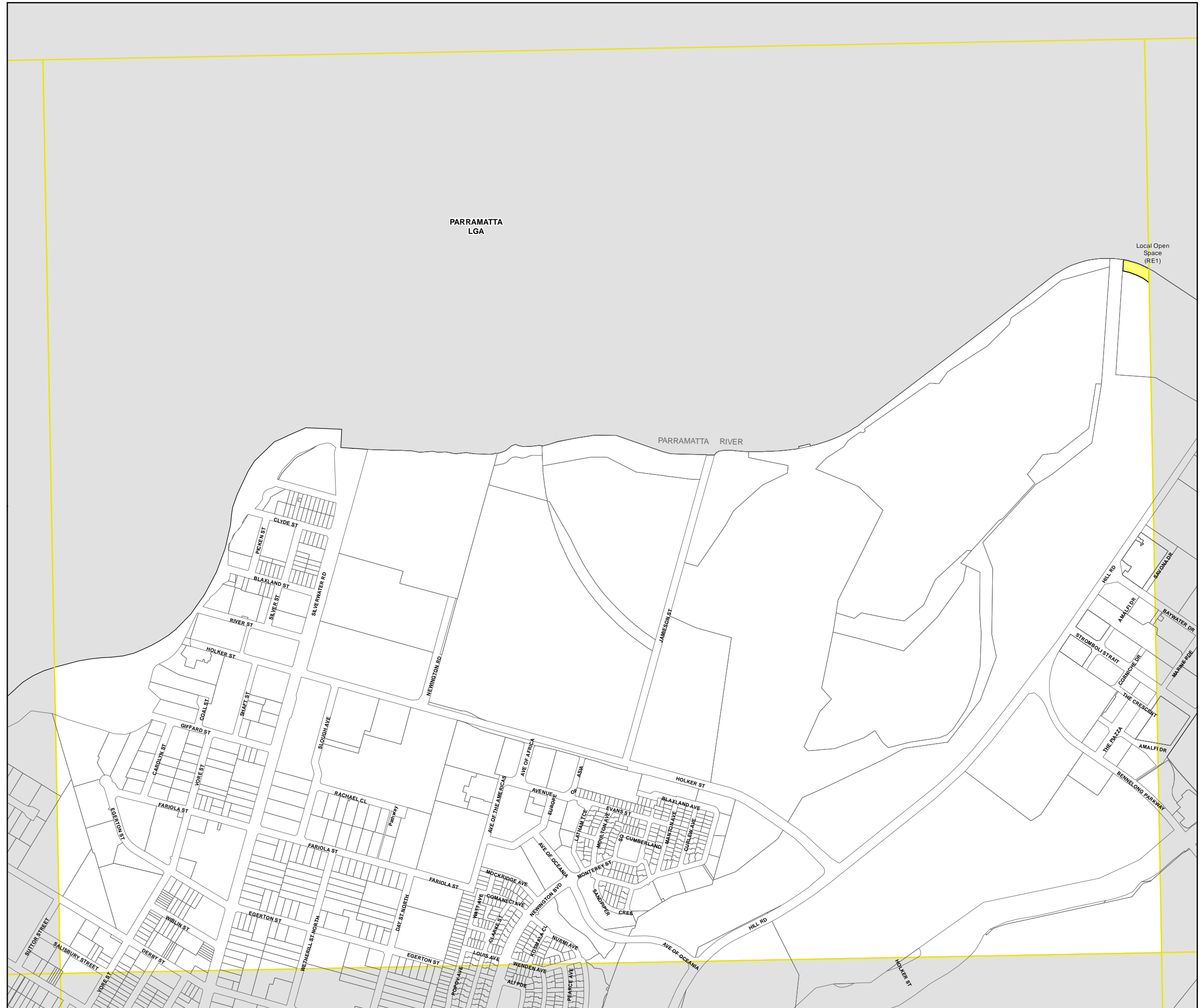
Auburn Local Environmental Plan 2010

Land Reservation Acquisition Map - Sheet LRA_005

- Local Open Space (RE1)
- Local Road Widening (B4)

Cadastral

Cadastral 16/05/2013 © Land and Property Information (LPI)



Scale: 1:10,000 @ A3

Projection: GDA 1994
MGA Zone 56

Map identification number: 0200_COM_LRA_005_010_20131113