



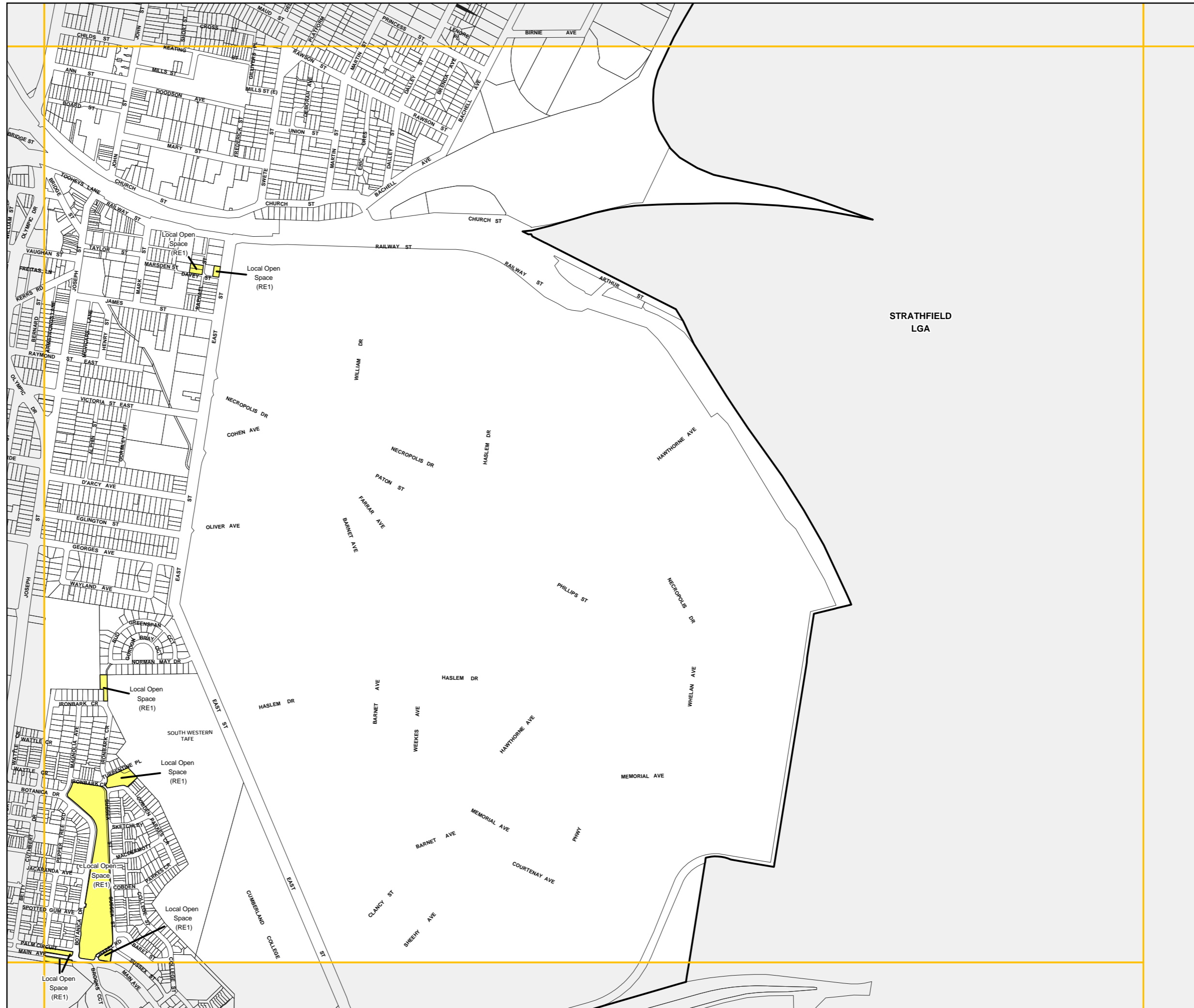
Auburn Local Environmental Plan 2010

Land Reservation Acquisition Map - Sheet LRA_007

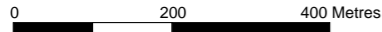
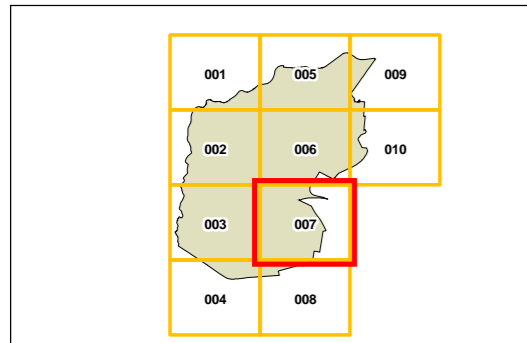
- Local Open Space (RE1)
- Local Road Widening (B4)

Cadastre

- Cadastre 28/08/2015 © Auburn City Council



STRATHFIELD LGA



Scale: 1:10,000 @ A3

Projection: MGA GDA 1994 Zone56