



Auburn Local Environmental Plan 2010

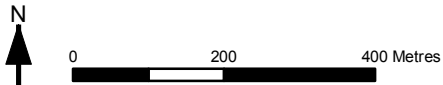
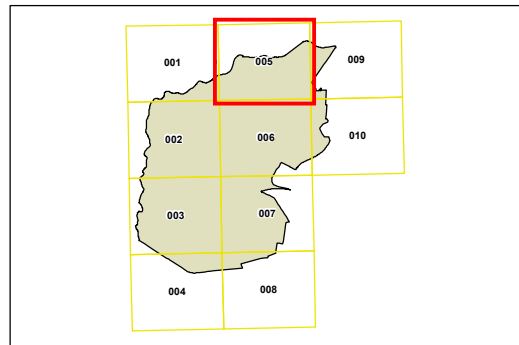
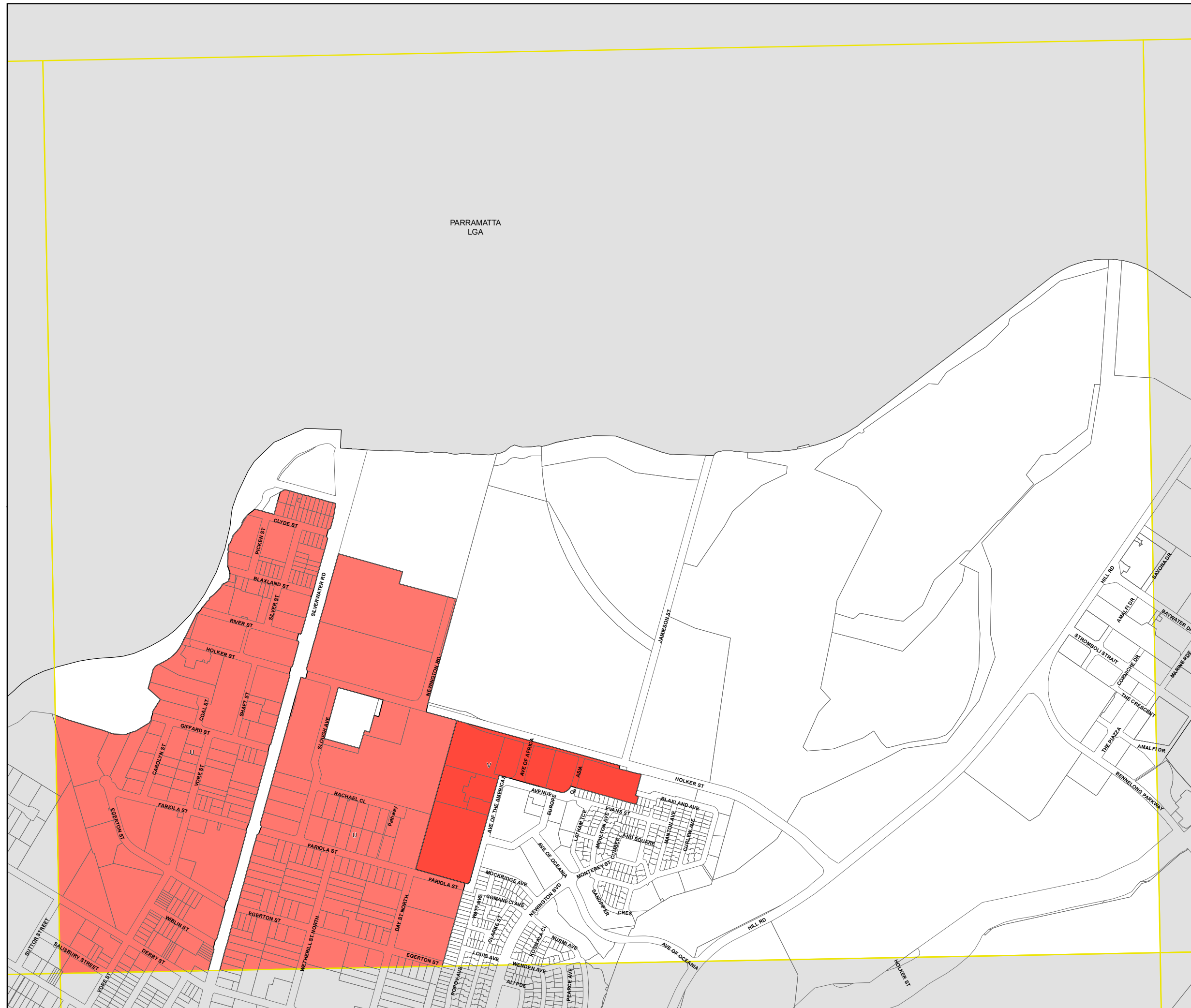
Lot Size Map - Sheet LSZ_005

Minimum Lot Size (sq m)

- G 450
- U 1500
- V 2000
- X 7000
- Refer to Clause 4.1(3C)

Cadastre

- Cadastre 25/05/2010 © Land and Property Information (LPI)



Scale: 1:10,000 @ A3

Projection: GDA 1994
MGA Zone 56

Map identification number: 0200_COM_LSZ_005_010_20130109