

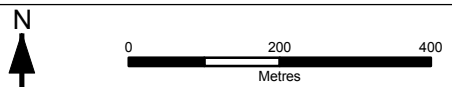
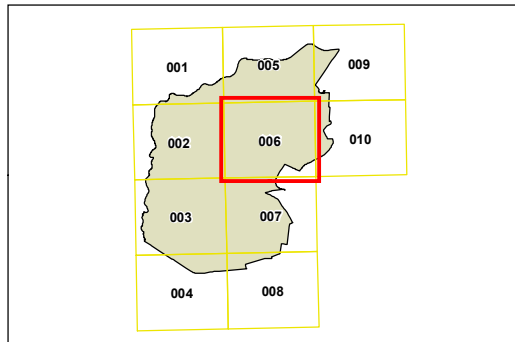
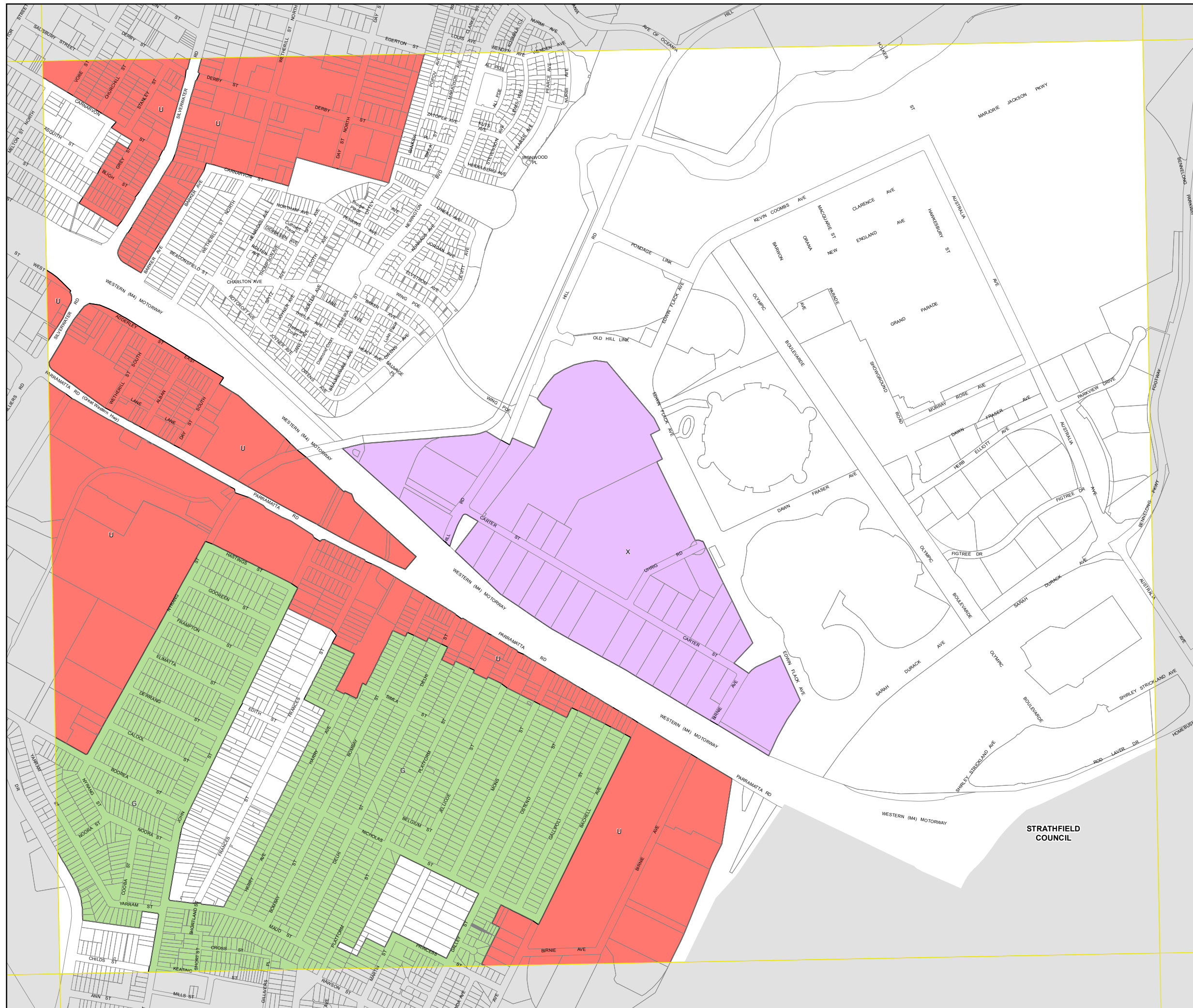


Auburn Local Environmental Plan 2010

Lot Size Map - Sheet LSZ_006

Minimum Lot Size (sq m)

- G 450
 - U 1500
 - V 2000
 - X 7000
 - Refer to Clause 4.1(3C)
- Cadastre**
- Cadastre 25/05/10 © LPMA NSW



Scale: 1:10,000 @ A3

Projection: GDA 1994
MGA Zone 56

Map identification number:
0200_COM_LSZ_006_010_20100914

STRATHFIELD COUNCIL