



# Auburn Local Environmental Plan 2010

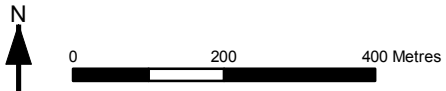
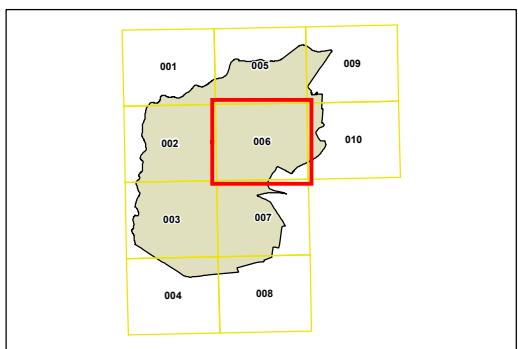
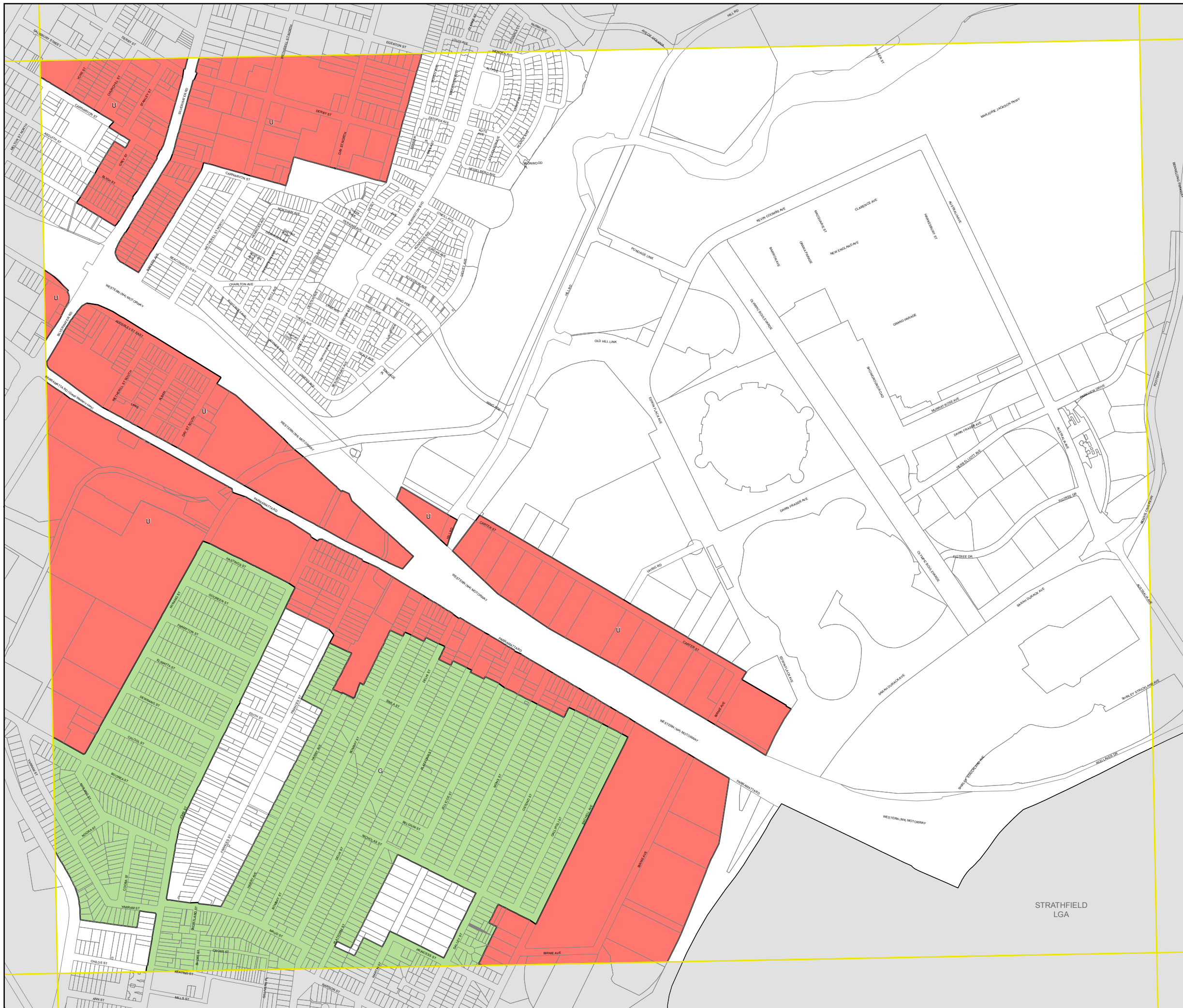
## Lot Size Map - Sheet LSZ\_006

### Minimum Lot Size (sq m)

- G 450
- U 1500
- V 2000
- Refer to Clause 4.1(3C)

### Cadastre

- Cadastre 05/12/2014 © Land and Property Information (LPI)



Projection: GDA 1994  
MGA Zone 56  
Scale: 1:10,000 @ A3