



# Auburn Local Environmental Plan 2010

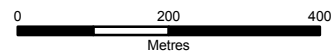
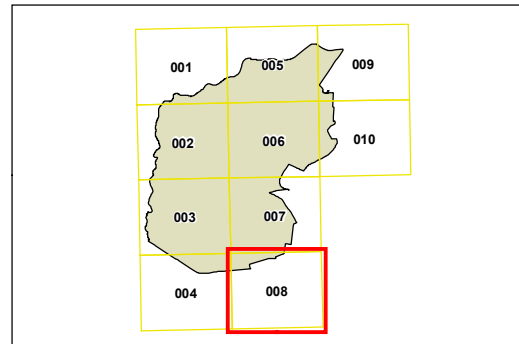
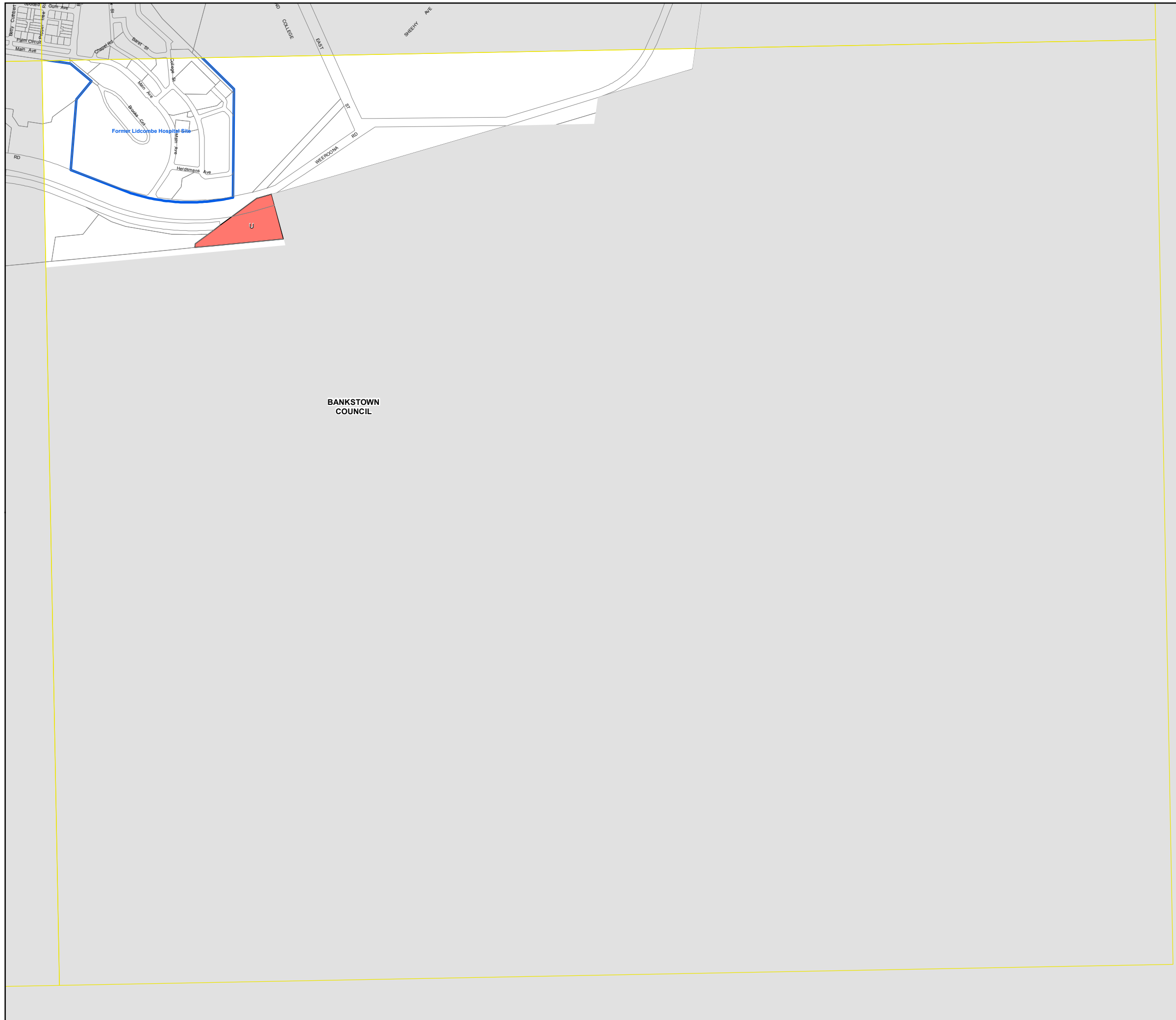
Lot Size Map - Sheet LSZ\_008

## Minimum Lot Size (sq m)

- G 450
- U 1500
- V 2000
- X 7000
- Refer to Clause 4.1(3C)

## Cadastre

- Cadastre 25/05/10 © LPMA NSW



Scale: 1:10,000 @ A3

Projection: GDA 1994  
MGA Zone 56

Map identification number:  
0200\_COM\_LSZ\_008\_010\_20100914