



Auburn Local Environmental Plan 2010

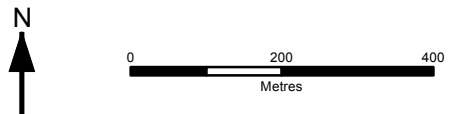
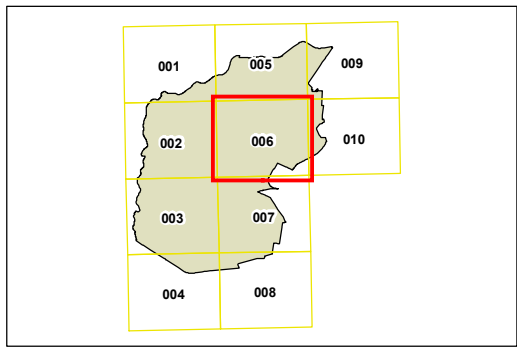
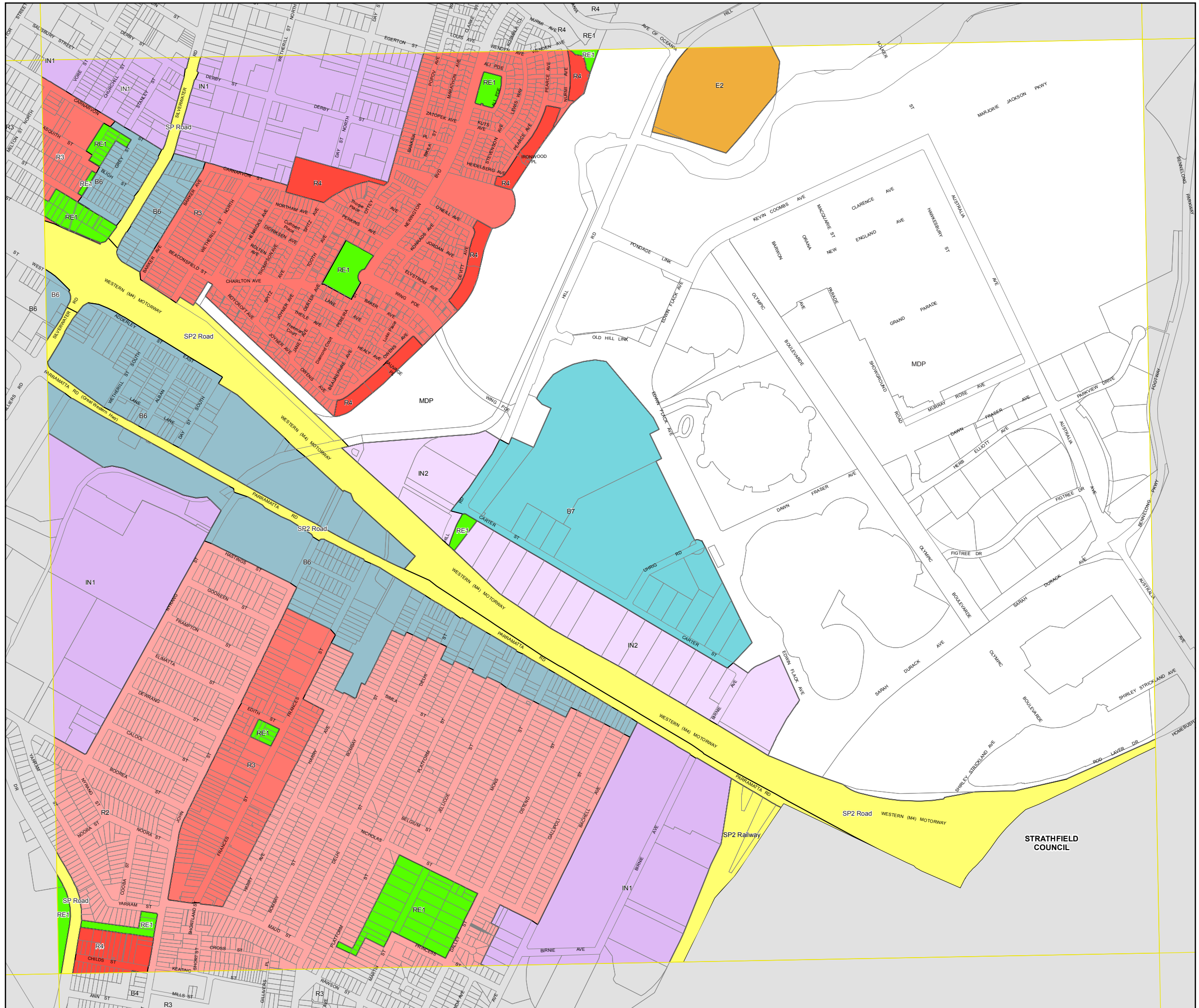
Land Zoning Map - Sheet LZN_006

Zone

- B1 Neighbourhood Centre
- B2 Local Centre
- B4 Mixed Use
- B6 Enterprise Corridor
- B7 Business Park
- E2 Environmental Conservation
- IN1 General Industrial
- IN2 Light Industrial
- R2 Low Density Residential
- R3 Medium Density Residential
- R4 High Density Residential
- RE1 Public Recreation
- RE2 Private Recreation
- SP1 Special Activities
- SP2 Infrastructure
- W1 Natural Waterways
- DM Deferred Matter
- MDP Major Development Project 2005 SEPP

Cadastre

□ Cadastre 25/05/10 © LPMA NSW



Projection: GDA 1994
MGA Zone 56
Map identification number:
0200_COM_LZN_006_010_20100728

STRATHFIELD COUNCIL