



# Auburn Local Environmental Plan 2010

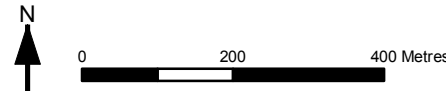
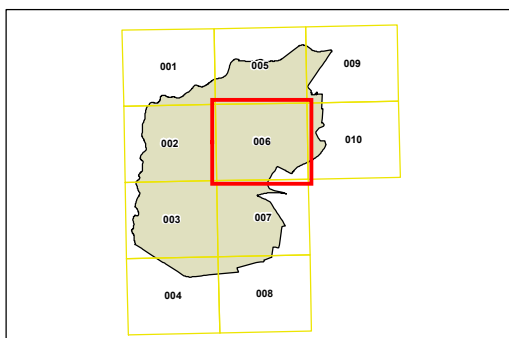
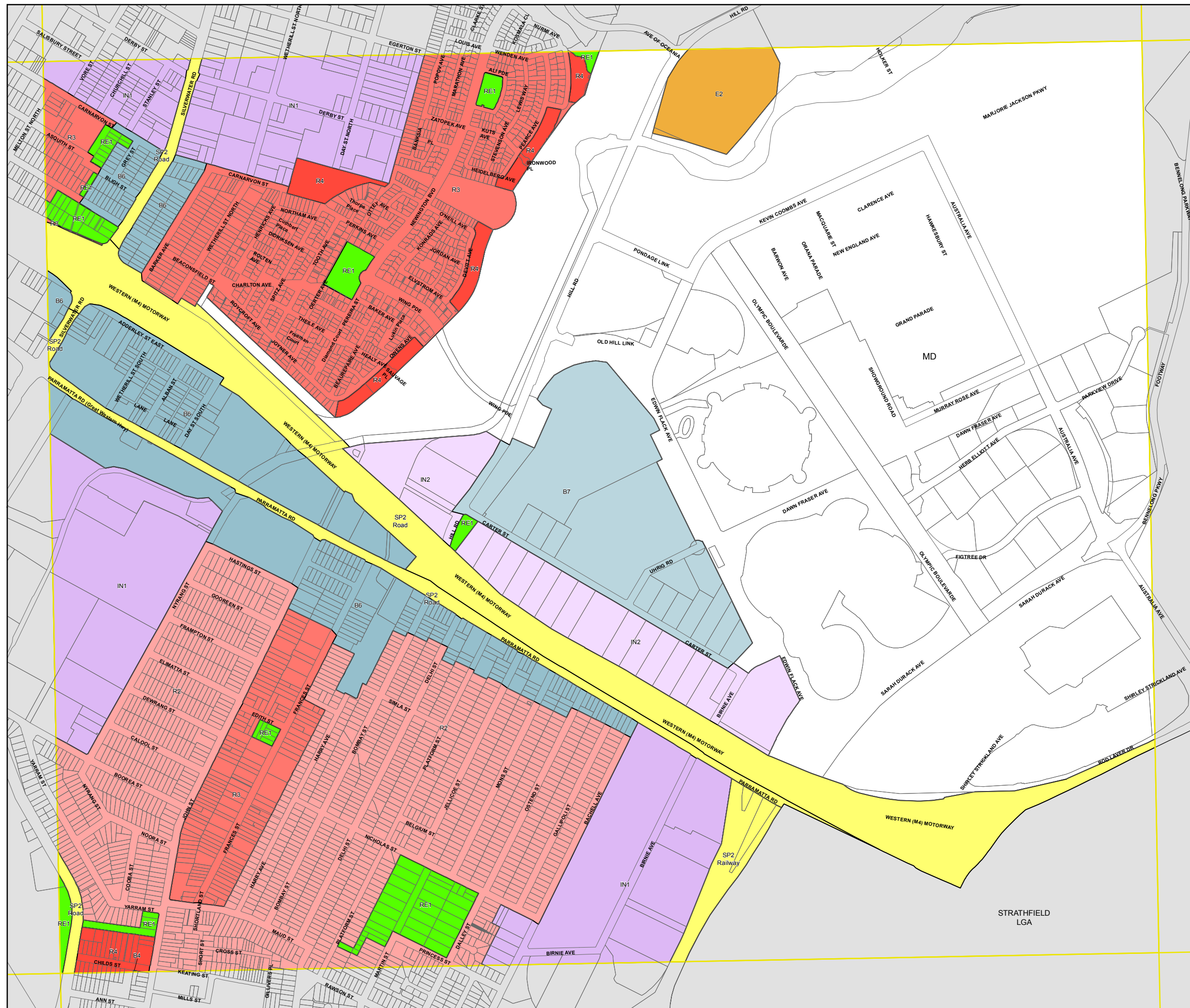
## Land Zoning Map - Sheet LZN\_006

### Zone

- B1 Neighbourhood Centre
- B2 Local Centre
- B4 Mixed Use
- B6 Enterprise Corridor
- B7 Business Park
- E2 Environmental Conservation
- IN1 General Industrial
- IN2 Light Industrial
- R2 Low Density Residential
- R3 Medium Density Residential
- R4 High Density Residential
- RE1 Public Recreation
- RE2 Private Recreation
- SP1 Special Activities
- SP2 Infrastructure
- W1 Natural Waterways
- DM Deferred Matter
- MD SEPP (Major Development) 2005

### Cadastre

Cadastre 25/05/2010 © Land and Property Information (LPI)



Scale: 1:10,000 @ A3

Projection: GDA 1994  
MGA Zone 56

Map identification number: 0200\_COM\_LZN\_006\_010\_20130109

STRATHFIELD LGA