




Ballina Local Environmental Plan 2012

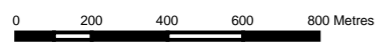
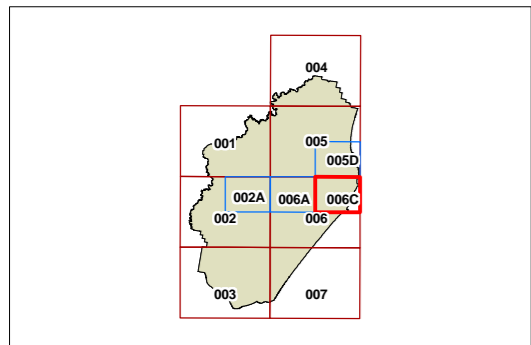
Additional Permitted Uses Map - Sheet APU_006C

Legend

 Land to which Schedule 1 applies

Cadastre

 Cadastre 03/07/14 © Land and Property Information (LPI)



Scale 1:20,000 @ A3

Projection: GDA 1994
MGA Zone 56