



# Ballina Local Environmental Plan 2012

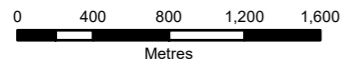
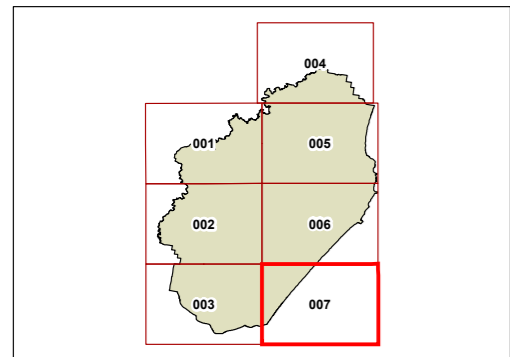
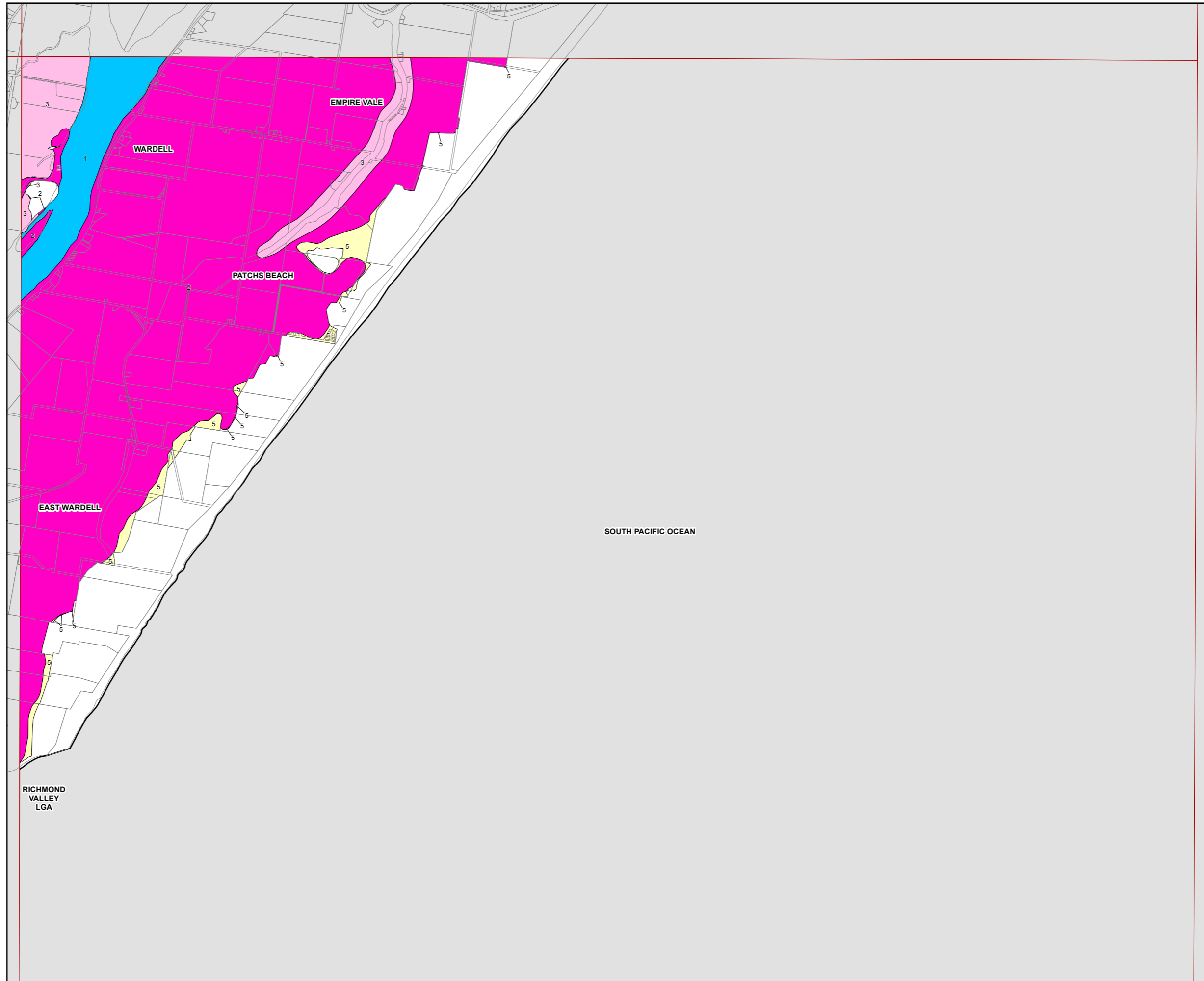
## Acid Sulfate Soils Map - Sheet ASS\_007

### Acid Sulfate Soils

- Class 1
- Class 2
- Class 3
- Class 4
- Class 5

### Cadastre

Cadastre 19/06/2024 © Spatial Services



Projection: GDA 1994  
MGA Zone 56

Scale: 1:40,000 @ A3

Map Identification Number: 0250\_COM\_ASS\_007\_040\_20240619