



Ballina Local Environmental Plan 2012

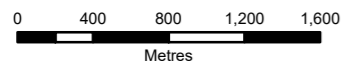
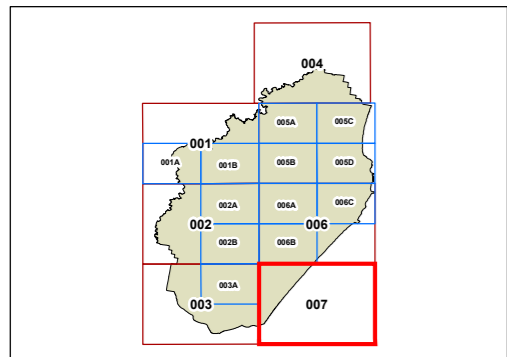
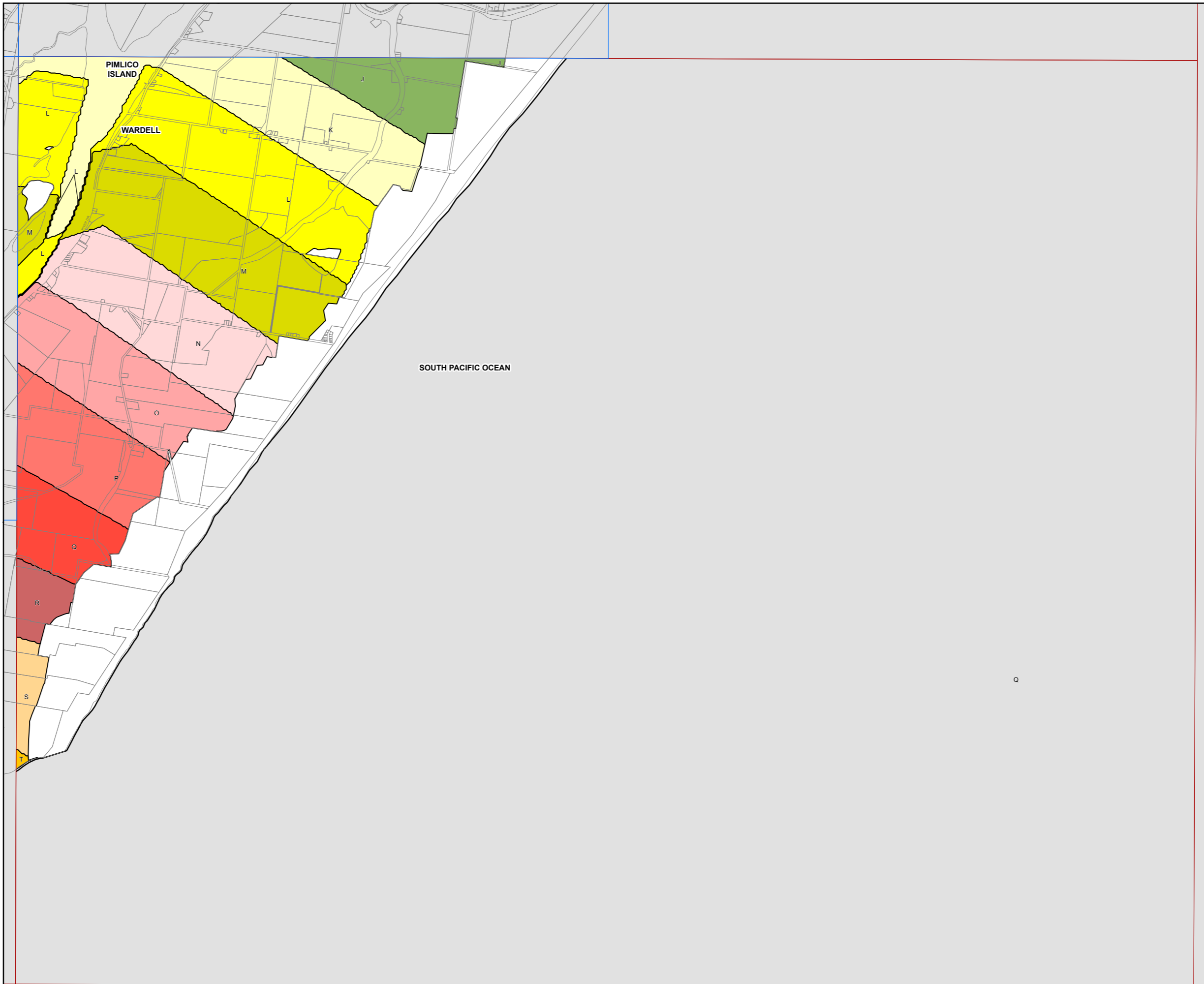
Building Height Allowance Map - Sheet BHA_007

Minimum Level Australian Height Datum (AHD)

A	1.8
B	1.9
C	2.0
D	2.1
E	2.2
F	2.3
G	2.4
H	2.5
I	2.6
J	2.7
K	2.8
L	2.9
M	3.0
N	3.1
O	3.2
P	3.3
Q	3.4
R	3.5
S	3.6
T	3.7
U	3.8
V	3.9
W	4.0

Cadastral

Cadastral 19/06/2024 © Spatial Services



Projection: GDA 1994
MGA Zone 56

Scale: 1:40,000 @ A3

Map Identification Number: 0250_COM_BHA_007_040_20240619