



Ballina Local Environmental Plan 2012

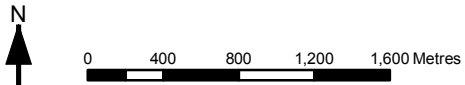
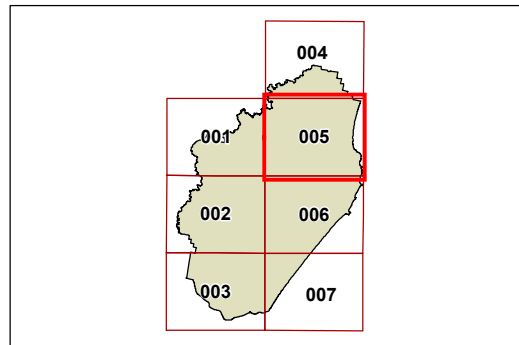
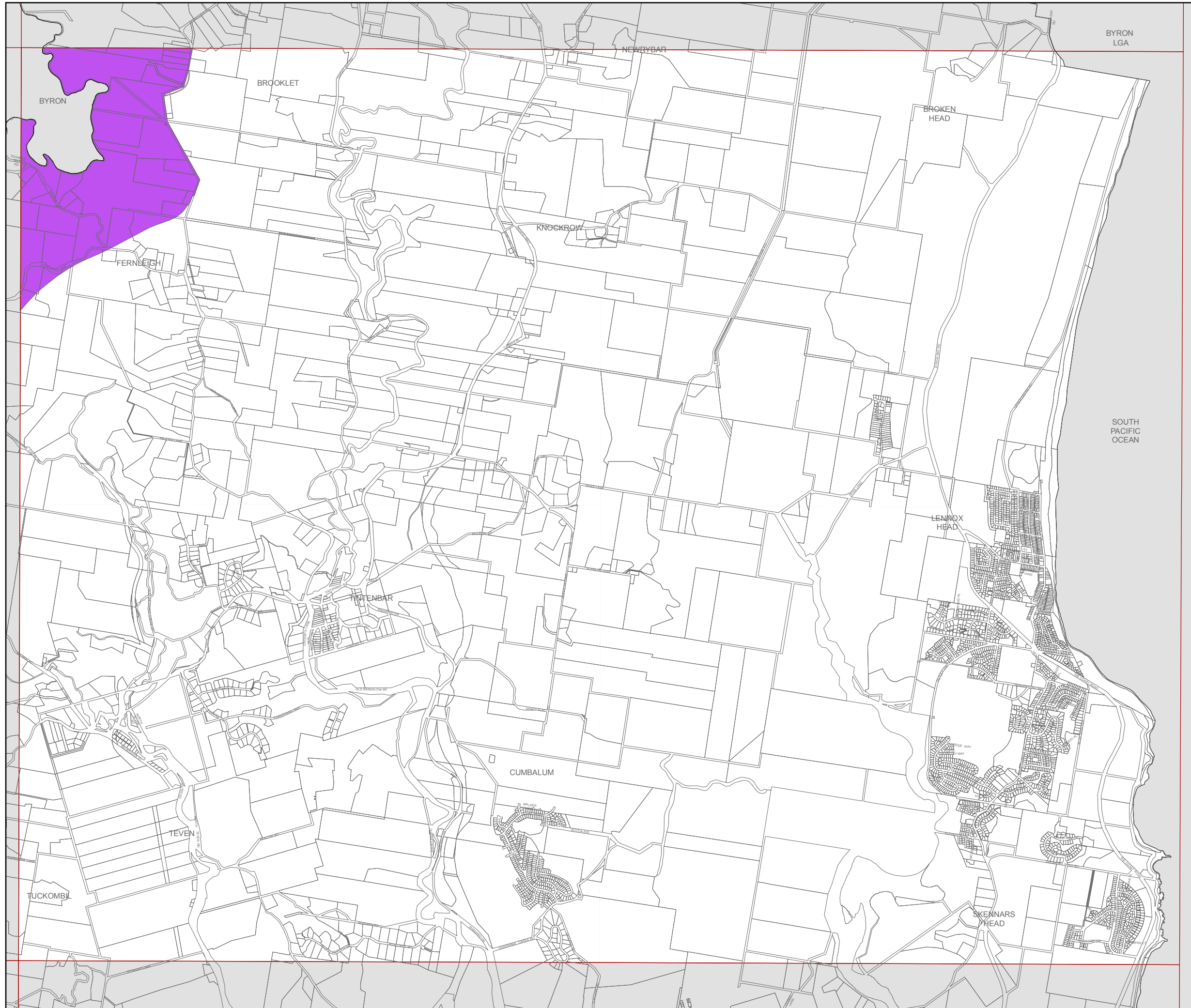
Drinking Water Catchment Map - Sheet DWC_005

Drinking Water Catchment

Drinking Water Catchment

Cadastre

Cadastre 31/10/2012 © Land and Property Information (LPI)



Scale: 1:40,000 @ A3

Projection: GDA 1994
MGA Zone 56

Map identification number: 0250_COM_DWC_005_040_20121212